

DESIGN REPORT

- Legend:**
- City Boundary
 - Proposed Development Boundary
 - Proposed Road Development
 - Proposed watermain diversion
 - Protect and maintain existing watermain
 - Proposed sluice valve
 - Proposed watermain sleeve
 - Existing watermain service
 - Proposed Decommissioned watermain service
 - Proposed Culvert
 - Structure
 - Proposed Attenuation Pond / Infiltration Basin / Wetlands
 - Proposed Stream Diversion
 - Proposed New Service Connection

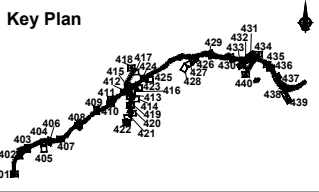
San áireamh tá sonraíocht Shuirbhíreachtí Ordánais Éireann arna atáirgeadh fíor Cheadúnas OSI Uimh. 2010/18CCMA/Comhairle Contae na Gaillimhe. Sírtaíonn atáirgeadh neamhdírreachtí cóipeacht Shuirbhíreachtí Ordánais Éireann agus Rialtas na hÉireann. © Suirbhíreacht Ordánais Éireann, 2010.

© Suirbhíreacht Ordánais Éireann. Gach ceart ar chosaint.
Uimhir cheadúnais 2010/18CCMA/Comhairle Contae na Gaillimhe.

Includes Ordnance Survey Ireland data reproduced under OSI Licence number 2010/18CCMA/Galway County Council.
Unauthorised reproduction infringes Ordnance Survey Ireland and Government of Ireland copyrights. © Ordnance Survey Ireland, 2010.

© Ordnance Survey Ireland. All rights reserved. Licence number 2010/18CCMA/Galway County Council.

Clients



Consultant

Corporate House
City East Business Park
Ballybrit, Galway, Ireland.

Tel +353 (0)91 460675
www.N6GalwayCity.ie
www.arup.ie

Job Title
N6 Galway City Ring Road

Scale
1:1000 @ A3

Date:
February 2018

Issue	Date	By	Chkd	Appd
I1	22/02/2018	KJ	MH	EMC


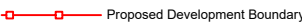
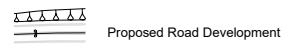
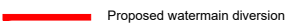
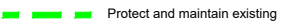

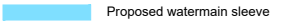
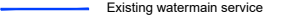
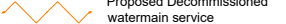



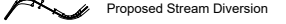
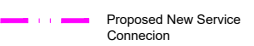
Drawing Title
Utility / Service Drawings
Watermain Diversion Requirements
Sheet 1 of 40

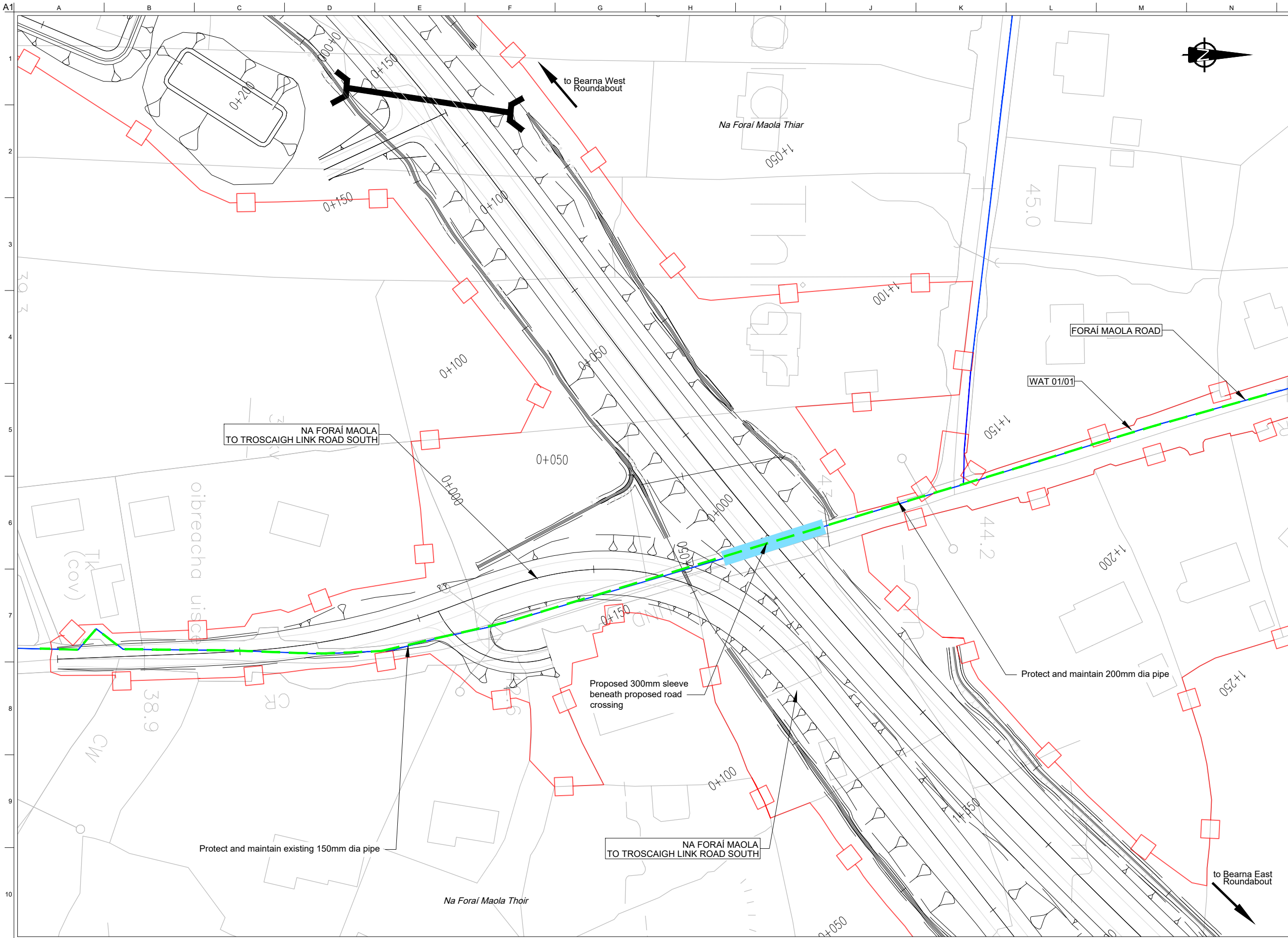
Drawing Status

For Information

Job No	Drawing No	Issue
233985-00	GCOB-2700-D-401	11

DESIGN REPORT

- Legend:**
-  City Boundary
 -  Proposed Development Boundary
 -  Proposed Road Development
 -  Proposed watermain diversion
 -  Protect and maintain existing watermain
 -  Proposed sluice valve
 -  Proposed watermain sleeve
 -  Existing watermain service
 -  Proposed Decommissioned watermain service
 -  Proposed Culvert
 -  Structure
 -  Proposed Attenuation Pond / Infiltration Basin / Wetlands
 -  Proposed Stream Diversion
 -  Proposed New Service Connexion



San áireamh tá sonraíocht Shuirbhíreacht Orlánáis Éireann arna áitirgeadh fust Cheadúnas OSI Uimh. 2010/18CCMA/Comhairle Contae na Gaillimhe. Sírtaíonn áitirgeadh neamhdaraithe cóipeacht Shuirbhíreacht Orlánáis Éireann agus Rialtas na hÉireann. © Suirbhíreacht Orlánáis Éireann, 2010.

© Suirbhíreacht Orlánáis Éireann. Gach ceart ar chosaint.
Uimhir cheadúnais 2010/18CCMA/Comhairle Contae na Gaillimhe.

Includes Ordnance Survey Ireland data reproduced under OSI Licence number 2010/18CCMA/Galway County Council.
Unauthorised reproduction infringes Ordnance Survey Ireland and Government of Ireland copyright. © Ordnance Survey Ireland, 2010.

© Ordnance Survey Ireland. All rights reserved. Licence number 2010/18CCMA/Galway County Council.

Clients



Consultant



Corporate House
City East Business Park
Ballybrit, Galway, Ireland.

Tel +353 (0)91 460675
www.N6GalwayCity.ie
www.arup.ie

Job Title
N6 Galway City Ring Road

Scale
1:1000 @ A3

Date:
February 2018

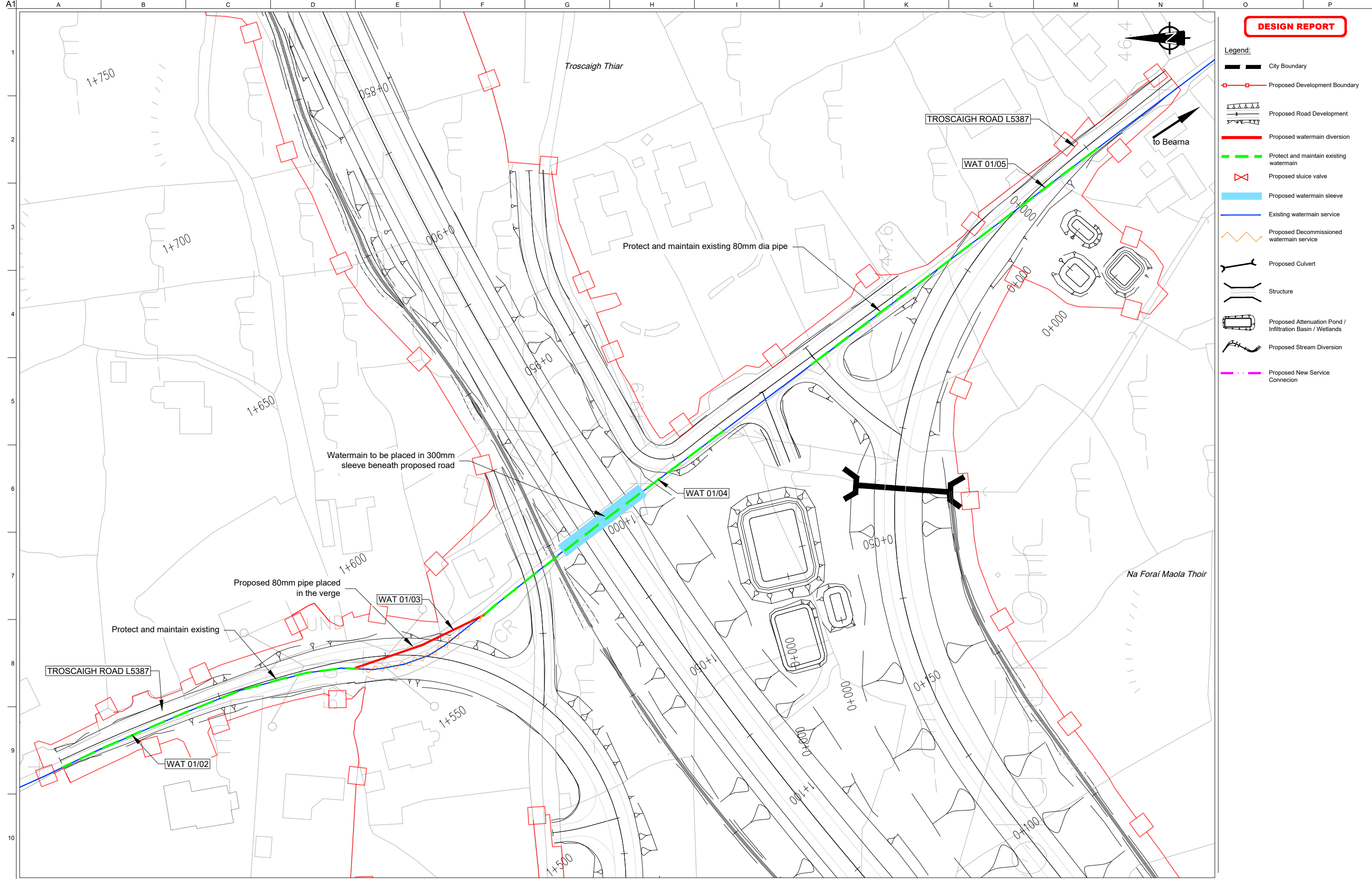
Issue	Date	By	Chkd	Appd
I1	22/02/2018	KJ	MH	EMC

Drawing Title
Utility / Service Drawings
Watermain Diversion Requirements
Sheet 2 of 40

Drawing Status

For Information

Job No	Drawing No	Issue
233985-00	GCOB-2700-D-402	11



DESIGN REPORT

- Legend:
- City Boundary
 - Proposed Development Boundary
 - Proposed Road Development
 - Proposed watermain diversion
 - Protect and maintain existing watermain
 - Proposed sluice valve
 - Proposed watermain sleeve
 - Existing watermain service
 - Proposed Decommissioned watermain service
 - Proposed Culvert
 - Structure
 - Proposed Attenuation Pond / Infiltration Basin / Wetlands
 - Proposed Stream Diversion
 - Proposed New Service Connection

San áireamh tá sonraíocht Shuirbhíreacht Orlánaís Éireann arna áitirgeadh fust Cheadúnas OSI Uimh. 2010/18CCMA/Comhairle Contae na Gaillimhe. Sírtaíonn áitirgeadh neamhdaraithe cóipeacht Shuirbhíreacht Orlánaís Éireann agus Rialtas na hÉireann. © Suirbhíreacht Orlánaís Éireann, 2010.

© Suirbhíreacht Orlánaís Éireann. Gach ceart ar chosaint.
Uimhir cheadúnais 2010/18CCMA/Comhairle Contae na Gaillimhe.

Includes Ordnance Survey Ireland data reproduced under OSI Licence number 2010/18CCMA/Galway County Council.
Unauthorised reproduction infringes Ordnance Survey Ireland and Government of Ireland copyright. © Ordnance Survey Ireland, 2010.

© Ordnance Survey Ireland. All rights reserved. Licence number 2010/18CCMA/Galway County Council.

Clients

Consultant

Corporate House
City East Business Park
Ballybrit, Galway, Ireland.

Tel +353 (0)91 460675
www.N6GalwayCity.ie
www.arup.ie

Job Title
N6 Galway City Ring Road

Scale
1:1000 @ A3

Date:
February 2018

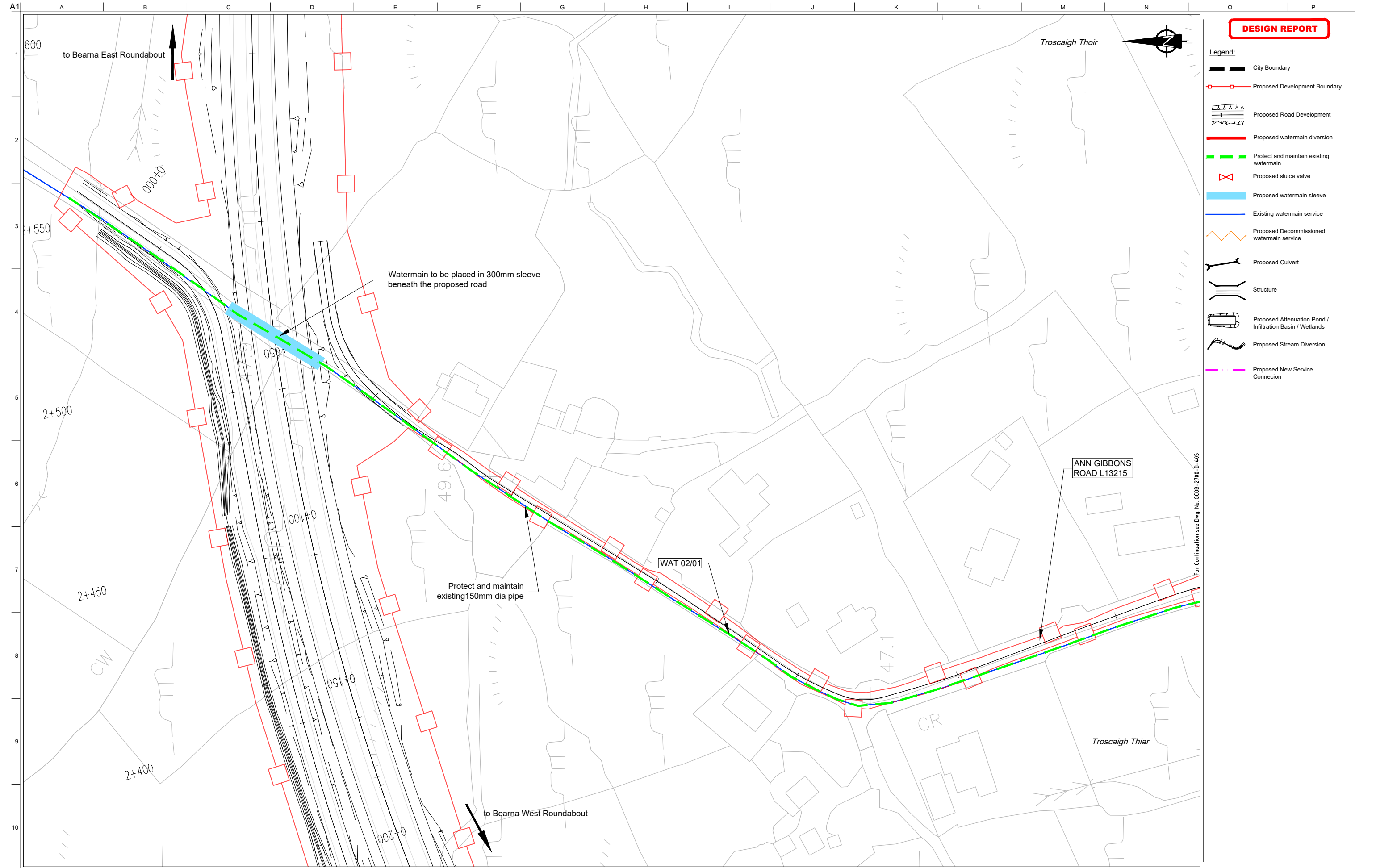
Issue	Date	By	Chkd	Appd
I1	22/02/2018	KJ	MH	EMC

Drawing Title
**Utility / Service Drawings
Watermain Diversion Requirements
Sheet 3 of 40**

Drawing Status

For Information

Job No	Drawing No	Issue
233985-00	GCOB-2700-D-403	11



DESIGN REPORT

- Legend:
- City Boundary
 - Proposed Development Boundary
 - Proposed Road Development
 - Proposed watermain diversion
 - Protect and maintain existing watermain
 - Proposed sluice valve
 - Proposed watermain sleeve
 - Existing watermain service
 - Proposed Decommissioned watermain service
 - Proposed Culvert
 - Structure
 - Proposed Attenuation Pond / Infiltration Basin / Wetlands
 - Proposed Stream Diversion
 - Proposed New Service Connection

For Continuation see Dwg. No. GCOB-2700-D-405

San áireamh tá sonraíocht Shuirbhíreacht Orlándaís Éireann arna atáirgeadh fúis Cheadúnas OSI Uimh. 2010/18CCMA/Comhairle Contae na Gaillimhe. Síráltaonn atáirgeadh neamhdaraithe cóipeacht Shuirbhíreacht Orlándaís Éireann agus Rialtas na hÉireann. © Suirbhíreacht Orlándaís Éireann, 2010.

© Suirbhíreacht Orlándaís Éireann. Gach ceart ar chosaint.
Uimhir cheadúnais 2010/18CCMA/Comhairle Contae na Gaillimhe.

Includes Ordnance Survey Ireland data reproduced under OSI Licence number 2010/18CCMA/Galway County Council.
Unauthorised reproduction infringes Ordnance Survey Ireland and Government of Ireland copyright. © Ordnance Survey Ireland, 2010.

© Ordnance Survey Ireland. All rights reserved. Licence number 2010/18CCMA/Galway County Council.

Clients

Consultant

Corporate House
City East Business Park
Ballybrit, Galway, Ireland.

Tel +353 (0)91 460675
www.N6GalwayCity.ie
www.arup.ie

Job Title
N6 Galway City Ring Road

Scale
1:1000 @ A3

Date:
February 2018

I1	22/02/2018	KJ	MH	EMC
Issue	Date	By	Chkd	Appd

Drawing Title
**Utility / Service Drawings
Watermain Diversion Requirements
Sheet 4 of 40**

Drawing Status

For Information

Job No	Drawing No	Issue
233985-00	GCOB-2700-D-404	11



DESIGN REPORT

- Legend:**
- City Boundary
 - Proposed Development Boundary
 - Proposed Road Development
 - Proposed watermain diversion
 - Protect and maintain existing watermain
 - Proposed sluice valve
 - Proposed watermain sleeve
 - Existing watermain service
 - Proposed Decommissioned watermain service
 - Proposed Culvert
 - Structure
 - Proposed Attenuation Pond / Infiltration Basin / Wetlands
 - Proposed Stream Diversion
 - Proposed New Service Connection

For Continuation see Dwg. No. GCOB-2700-D-404

ANN GIBBONS ROAD L13215

WAT 02/01

to Bearna

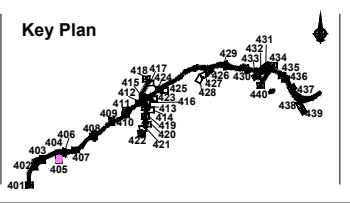
Son áireamh tá sonraíocht Shuirbhíreacht Orlánais Éireann arna atáirgeadh fíor Cheadúnas OSI Uimh. 2010/18CCMA/Comhairle Contae na Gaillimhe. Sírálainn atáirgeadh neamhdaraithe cóipeacht Shuirbhíreacht Orlánais Éireann agus Rialtas na hÉireann. © Suirbhíreacht Orlánais Éireann, 2010.

© Suirbhíreacht Orlánais Éireann. Gach ceart ar chosaint.
Uimhir cheadúnais 2010/18CCMA/Comhairle Contae na Gaillimhe.

Includes Ordnance Survey Ireland data reproduced under OSI Licence number 2010/18CCMA/Galway County Council. Unauthorised reproduction infringes Ordnance Survey Ireland and Government of Ireland copyrights. © Ordnance Survey Ireland, 2010.

© Ordnance Survey Ireland. All rights reserved. Licence number 2010/18CCMA/Galway County Council.

Clients



Consultant

Corporate House
City East Business Park
Ballybrit, Galway, Ireland.

Tel +353 (0)91 460675
www.N6GalwayCity.ie
www.arup.ie

Job Title
N6 Galway City Ring Road

Scale
1:1000 @ A3

Date:
February 2018

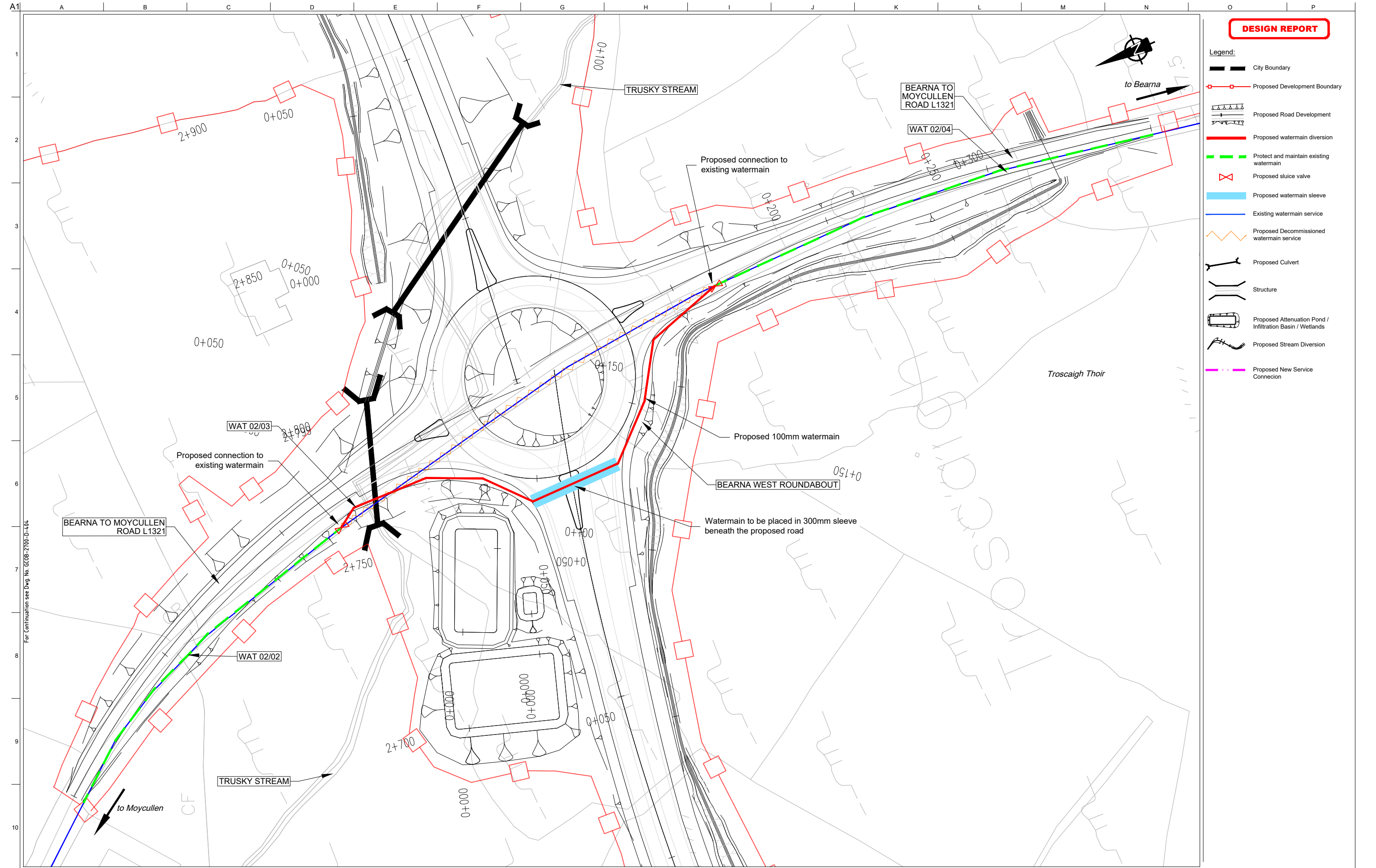
Issue	Date	By	Chkd	Appd
I1	22/02/2018	KJ	MH	EMC

Drawing Title
Utility / Service Drawings
Watermain Diversion Requirements
Sheet 5 of 40

Drawing Status

For Information

Job No	Drawing No	Issue
233985-00	GCOB-2700-D-405	11



DESIGN REPORT

- Legend:**
- City Boundary
 - Proposed Development Boundary
 - Proposed Road Development
 - Proposed watermain diversion
 - Protect and maintain existing watermain
 - Proposed sluice valve
 - Proposed watermain sleeve
 - Existing watermain service
 - Proposed Decommissioned watermain service
 - Proposed Culvert
 - Structure
 - Proposed Attenuation Pond / Infiltration Basin / Wetlands
 - Proposed Stream Diversion
 - Proposed New Service Connection

For Continuation see Dwg. No. GCOB-2700-D-404

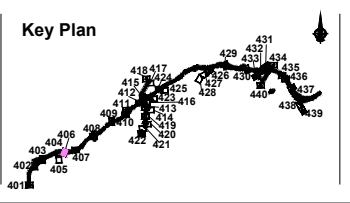
Son áireamh tá sonraíocht Shuirbhíreachtí Orlándaís Éireann arna atáirgeadh fúis Cheadúnas OSI Uimh. 2010/18CCMA/Comhairle Contae na Gaillimhe. Sárúinn atáirgeadh neamhdaraithe cóipeacht Shuirbhíreachtí Orlándaís Éireann agus Rialtas na hÉireann. © Suirbhíreacht Orlándaís Éireann, 2010.

© Suirbhíreacht Orlándaís Éireann. Gach ceart ar chosaint.
Uimhir cheadúnais 2010/18CCMA/Comhairle Contae na Gaillimhe.

Includes Ordnance Survey Ireland data reproduced under OSI Licence number 2010/18CCMA/Galway County Council.
Unauthorised reproduction infringes Ordnance Survey Ireland and Government of Ireland copyrights. © Ordnance Survey Ireland, 2010.

© Ordnance Survey Ireland. All rights reserved. Licence number 2010/18CCMA/Galway County Council.

Clients



Consultant

Corporate House
City East Business Park
Ballybrit, Galway, Ireland.

Tel +353 (0)91 460675
www.N6GalwayCity.ie
www.arup.ie

Job Title
N6 Galway City Ring Road

Scale
1:1000 @ A3

Date:
February 2018

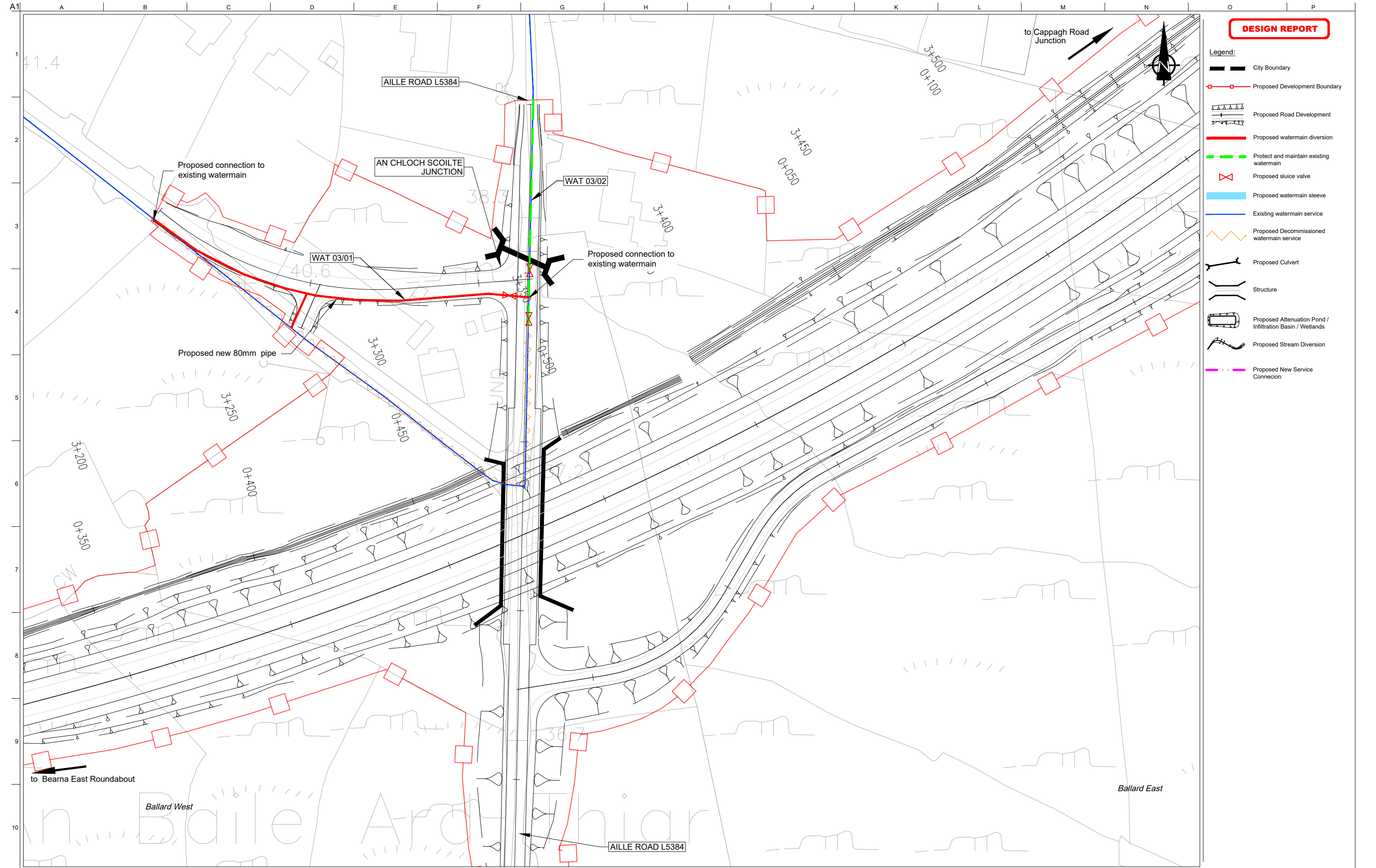
Issue	Date	By	Chkd	Appd
I1	22/02/2018	KJ	MH	EMC

Drawing Title
Utility / Service Drawings
Watermain Diversion Requirements
Sheet 6 of 40

Drawing Status

For Information

Job No	Drawing No	Issue
233985-00	GCOB-2700-D-406	11



DESIGN REPORT

- Legend:
- City Boundary
 - Proposed Development Boundary
 - Proposed Road Development
 - Proposed watermain diversion
 - Protect and maintain existing watermain
 - Proposed sluice valve
 - Proposed watermain sleeve
 - Existing watermain service
 - Proposed Decommissioned watermain service
 - Proposed Culvert
 - Structure
 - Proposed Attenuation Pond / Infiltration Basin / Wetlands
 - Proposed Stream Diversion
 - Proposed New Service Connection

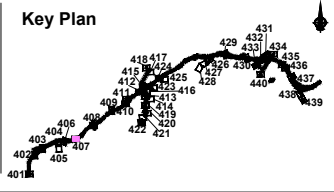
San áireamh tá sonraíocht Shuirbhíreachtí Ordánais Éireann arna atáirgeadh fust Cheadúnas OSI Uimh. 2010/18CCMA/Comhairle Contae na Gaillimhe. Sírtaíonn atáirgeadh neamhdarúithe cóipeacht Shuirbhíreachtí Ordánais Éireann agus Rialtas na hÉireann. © Suirbhíreacht Ordánais Éireann, 2010.

© Suirbhíreacht Ordánais Éireann. Gach ceart ar chosaint.
Uimhir cheadúnais 2010/18CCMA/Comhairle Contae na Gaillimhe.

Includes Ordnance Survey Ireland data reproduced under OSI Licence number 2010/18CCMA/Galway County Council.
Unauthorised reproduction infringes Ordnance Survey Ireland and Government of Ireland copyrights. © Ordnance Survey Ireland, 2010.

© Ordnance Survey Ireland. All rights reserved. Licence number 2010/18CCMA/Galway County Council.

Clients



Consultant

Corporate House
City East Business Park
Ballybrit, Galway, Ireland.

Tel +353 (0)91 460675
www.N6GalwayCity.ie
www.arup.ie

Job Title
N6 Galway City Ring Road

Scale
1:1000 @ A3

Date:
February 2018

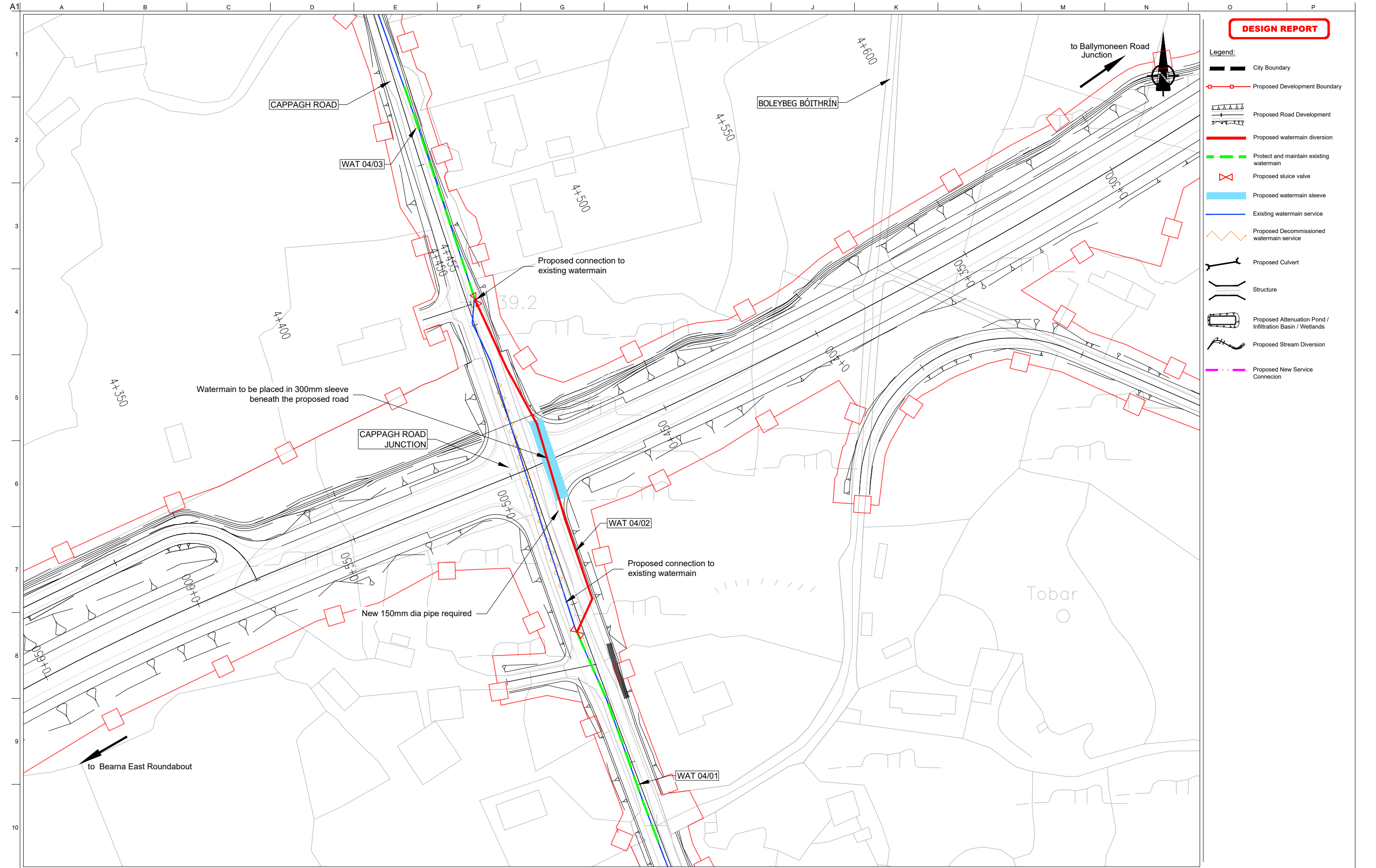
Issue	Date	By	Chkd	Appd
I1	22/02/2018	KJ	MH	EMC

Drawing Title
Utility / Service Drawings
Watermain Diversion Requirements
Sheet 7 of 40

Drawing Status

For Information

Job No 233985-00	Drawing No GCOB-2700-D-407	Issue 11
----------------------------	--------------------------------------	--------------------



DESIGN REPORT

- Legend:
- City Boundary
 - Proposed Development Boundary
 - Proposed Road Development
 - Proposed watermain diversion
 - Protect and maintain existing watermain
 - Proposed sluice valve
 - Proposed watermain sleeve
 - Existing watermain service
 - Proposed Decommissioned watermain service
 - Proposed Culvert
 - Structure
 - Proposed Attenuation Pond / Infiltration Basin / Wetlands
 - Proposed Stream Diversion
 - Proposed New Service Connection

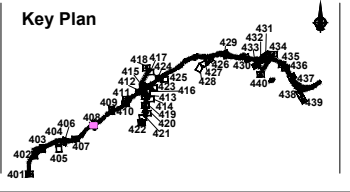
San áireamh tá sonraíocht Shuirbhíreachtí Ordánais Éireann arna atáirgeadh fust Cheadúnas OSI Uimh. 2010/18CCMA/Comhairle Contae na Gaillimhe. Sírálainn atáirgeadh neamhdaraithe cóipeacht Shuirbhíreachtí Ordánais Éireann agus Rialtas na hÉireann. © Suirbhíreacht Ordánais Éireann, 2010.

© Suirbhíreacht Ordánais Éireann. Gach ceart ar chosaint.
Uimhir cheadúnais 2010/18CCMA/Comhairle Contae na Gaillimhe.

Includes Ordnance Survey Ireland data reproduced under OSI Licence number 2010/18CCMA/Galway County Council.
Unauthorised reproduction infringes Ordnance Survey Ireland and Government of Ireland copyrights. © Ordnance Survey Ireland, 2010.

© Ordnance Survey Ireland. All rights reserved. Licence number 2010/18CCMA/Galway County Council.

Clients



Consultant

Corporate House
City East Business Park
Ballybrit, Galway, Ireland.

Tel +353 (0)91 460675
www.N6GalwayCity.ie
www.arup.ie

Job Title
N6 Galway City Ring Road

Scale
1:1000 @ A3

Date
February 2018

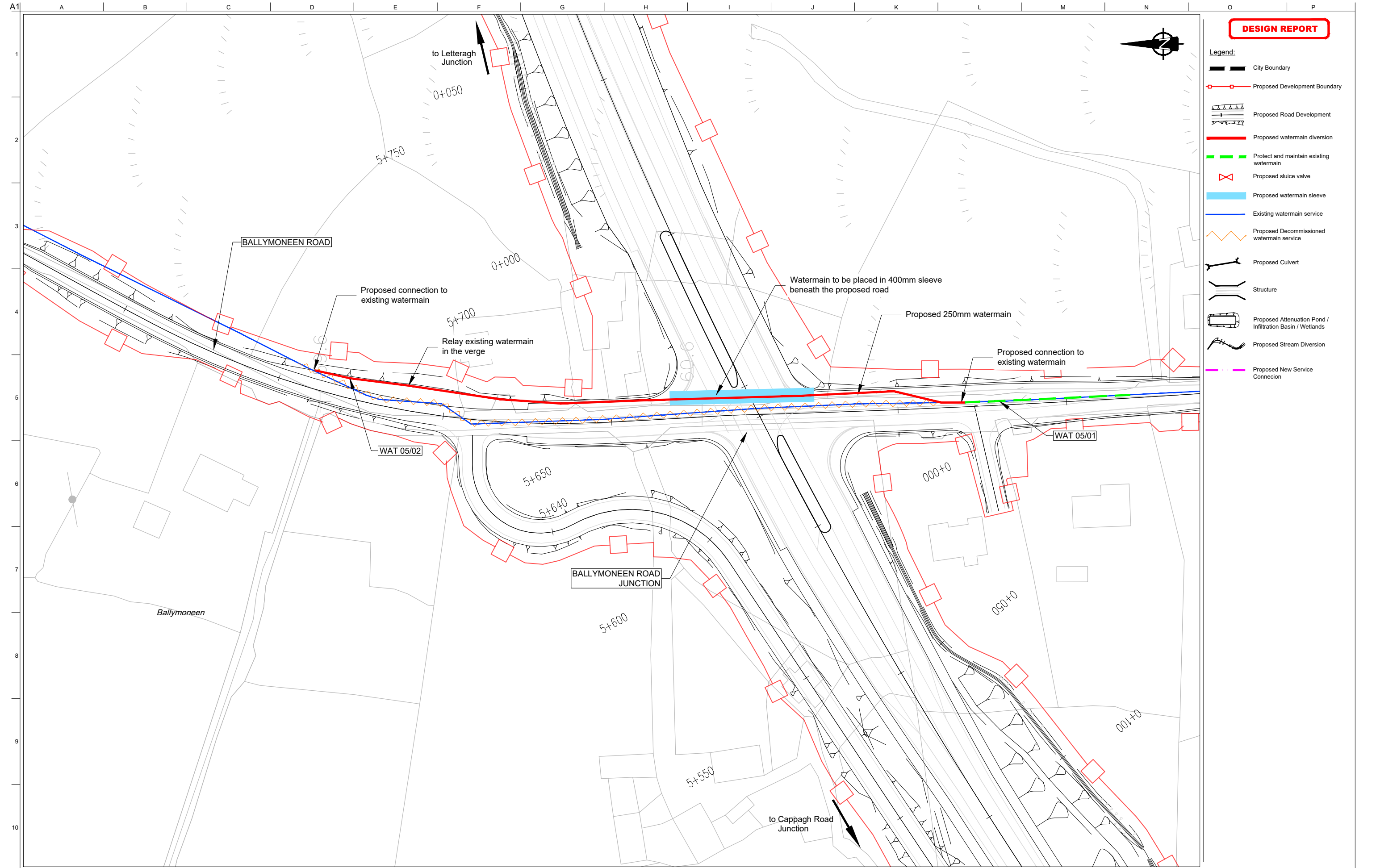
Issue	Date	By	Chkd	Appd
I1	22/02/2018	KJ	MH	EMC

Drawing Title
Utility / Service Drawings
Watermain Diversion Requirements
Sheet 8 of 40

Drawing Status

For Information

Job No	Drawing No	Issue
233985-00	GCOB-2700-D-408	11



DESIGN REPORT

- Legend:
- City Boundary
 - Proposed Development Boundary
 - Proposed Road Development
 - Proposed watermain diversion
 - Protect and maintain existing watermain
 - Proposed sluice valve
 - Proposed watermain sleeve
 - Existing watermain service
 - Proposed Decommissioned watermain service
 - Proposed Culvert
 - Structure
 - Proposed Attenuation Pond / Infiltration Basin / Wetlands
 - Proposed Stream Diversion
 - Proposed New Service Connexion

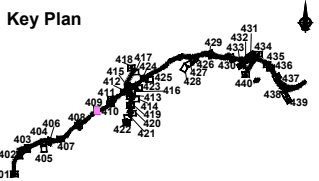
San áireamh tá sonraíocht Shuirbhíreacht Ordnáis Éireann arna atáirgeadh fust Cheadúnas OSI Uimh. 2010/18CCMA/Comhairle Contae na Gaillimhe. Sírálainn atáirgeadh neamhdaraithe cóipeacht Shuirbhíreacht Ordnáis Éireann agus Rialtas na hÉireann. © Suirbhíreacht Ordnáis Éireann, 2010.

© Suirbhíreacht Ordnáis Éireann. Gach ceart ar chosaint.
Uimhir cheadúnais 2010/18CCMA/Comhairle Contae na Gaillimhe.

Includes Ordnance Survey Ireland data reproduced under OSI Licence number 2010/18CCMA/Galway County Council.
Unauthorised reproduction infringes Ordnance Survey Ireland and Government of Ireland copyrights. © Ordnance Survey Ireland, 2010.

© Ordnance Survey Ireland. All rights reserved. Licence number 2010/18CCMA/Galway County Council.

Clients



Consultant

Corporate House
City East Business Park
Ballybrit, Galway, Ireland.

Tel +353 (0)91 460675
www.N6GalwayCity.ie
www.arup.ie

Job Title
N6 Galway City Ring Road

Scale
1:1000 @ A3

Date:
February 2018

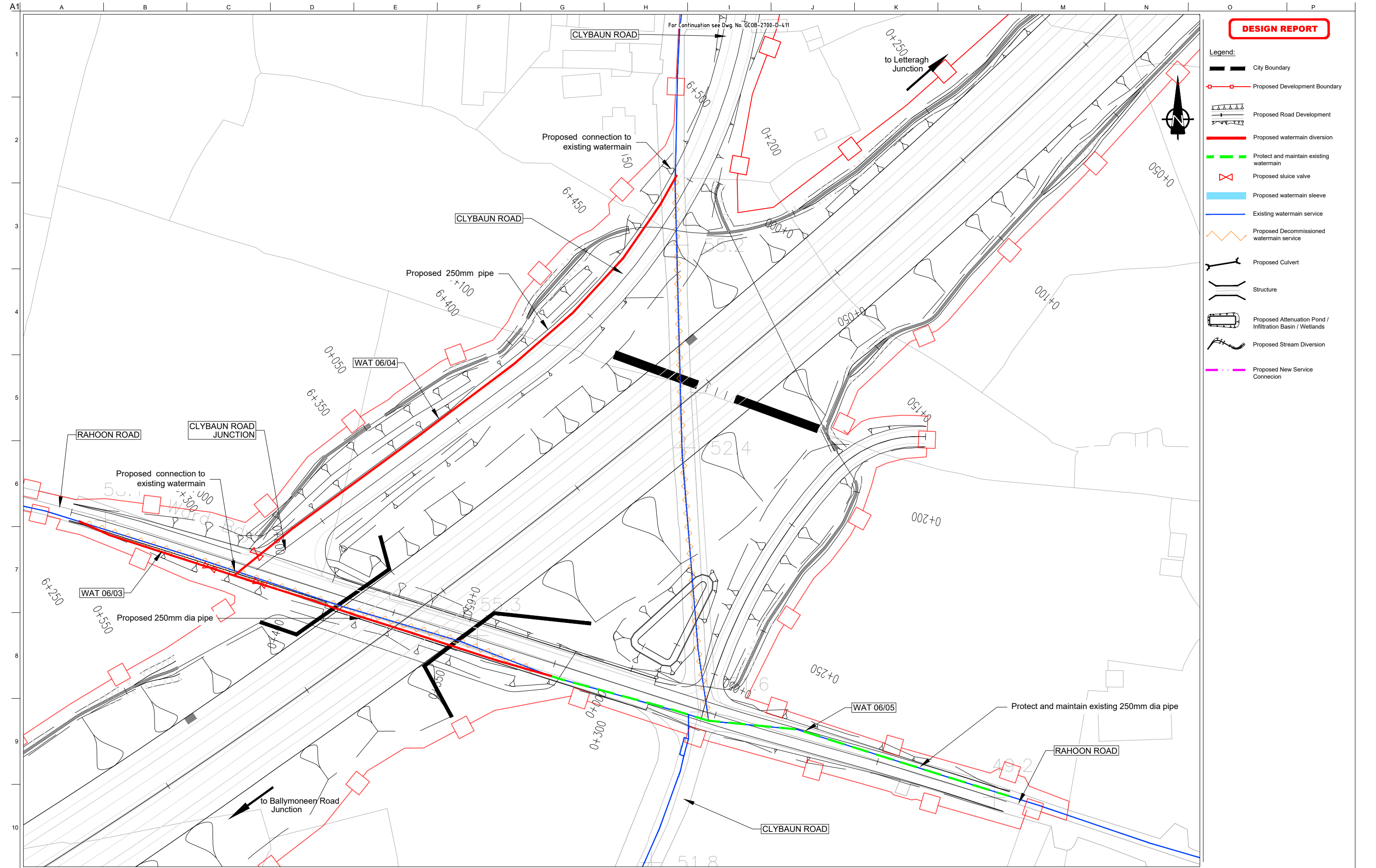
Issue	Date	By	Chkd	Appd
I1	22/02/2018	KJ	MH	EMC

Drawing Title
**Utility / Service Drawings
Watermain Diversion Requirements
Sheet 9 of 40**

Drawing Status

For Information

Job No	Drawing No	Issue
233985-00	GCOB-2700-D-409	11



DESIGN REPORT

- Legend:**
- City Boundary
 - Proposed Development Boundary
 - Proposed Road Development
 - Proposed watermain diversion
 - Protect and maintain existing watermain
 - Proposed sluice valve
 - Proposed watermain sleeve
 - Existing watermain service
 - Proposed Decommissioned watermain service
 - Proposed Culvert
 - Structure
 - Proposed Attenuation Pond / Infiltration Basin / Wetlands
 - Proposed Stream Diversion
 - Proposed New Service Connection

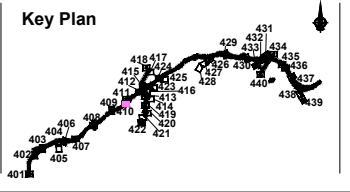
San áireamh tá sonraíocht Suirbhéireachtí Ordánais Éireann arna atáirgeadh fúis Cheadúnas OSI Uimh. 2010/18CCMA/Comhairle Contae na Gaillimhe. Sárúinn atáirgeadh neamhdaraithe cóipeacht Suirbhéireachtí Ordánais Éireann agus Rialtas na hÉireann. © Suirbhéireacht Ordánais Éireann, 2010.

© Suirbhéireacht Ordánais Éireann. Gach ceart ar chosaint.
Uimhir cheadúnais 2010/18CCMA/Comhairle Contae na Gaillimhe.

Includes Ordnance Survey Ireland data reproduced under OSI Licence number 2010/18CCMA/Galway County Council.
Unauthorised reproduction infringes Ordnance Survey Ireland and Government of Ireland copyrights. © Ordnance Survey Ireland, 2010.

© Ordnance Survey Ireland. All rights reserved. Licence number 2010/18CCMA/Galway County Council.

Clients



Consultant

Corporate House
City East Business Park
Ballybrit, Galway, Ireland.

Tel +353 (0)91 460675
www.N6GalwayCity.ie
www.arup.ie

Job Title
N6 Galway City Ring Road

Scale
1:1000 @ A3

Date:
February 2018

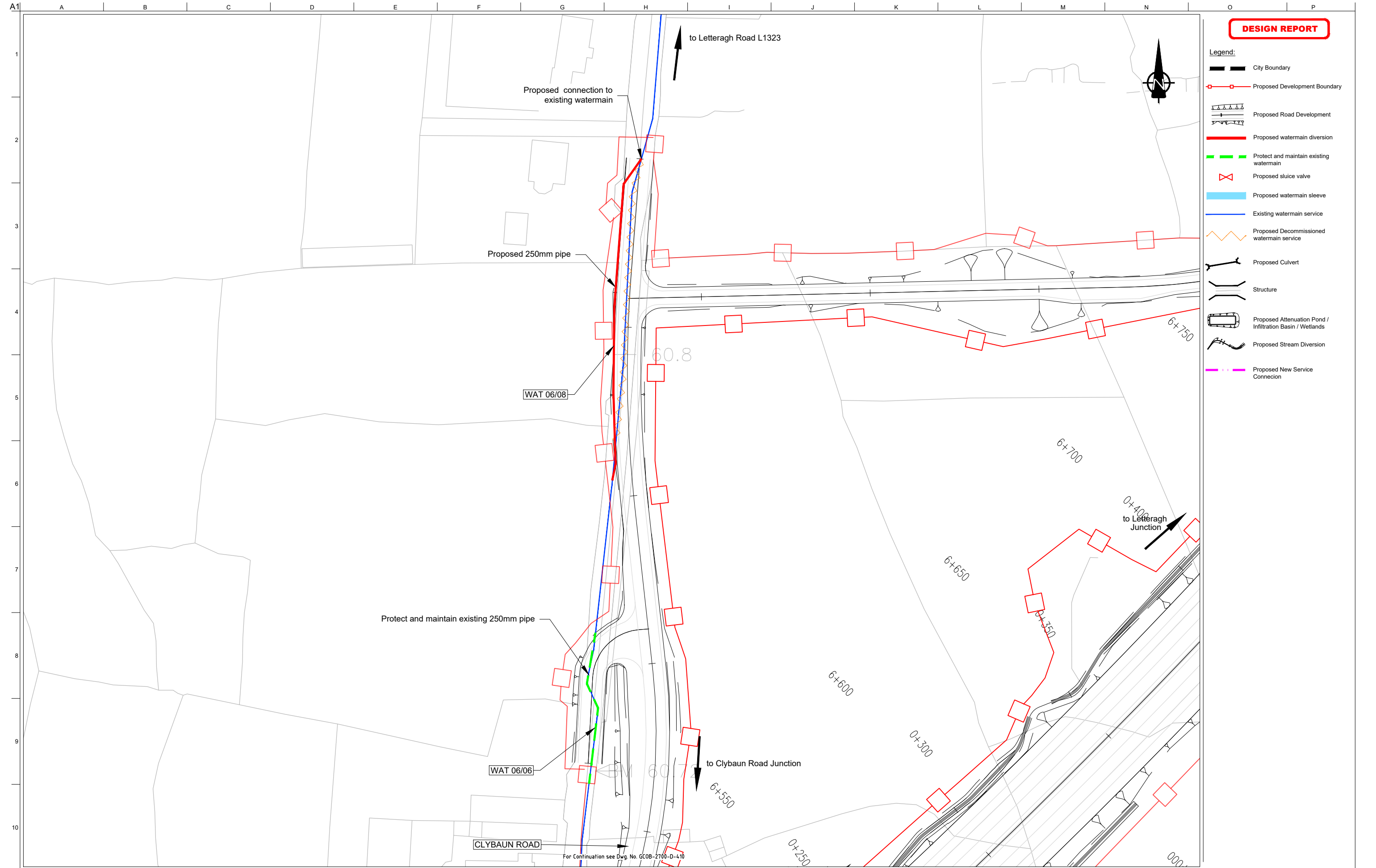
Issue	Date	By	Chkd	Appd
I1	22/02/2018	KJ	MH	EMC

Drawing Title
Utility / Service Drawings
Watermain Diversion Requirements
Sheet 10 of 40

Drawing Status

For Information

Job No	Drawing No	Issue
233985-00	GCOB-2700-D-410	11



DESIGN REPORT

- Legend:
- City Boundary
 - Proposed Development Boundary
 - Proposed Road Development
 - Proposed watermain diversion
 - Protect and maintain existing watermain
 - Proposed sluice valve
 - Proposed watermain sleeve
 - Existing watermain service
 - Proposed Decommissioned watermain service
 - Proposed Culvert
 - Structure
 - Proposed Attenuation Pond / Infiltration Basin / Wetlands
 - Proposed Stream Diversion
 - Proposed New Service Connection

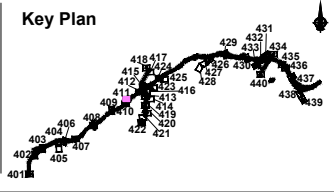
San áireamh tá sonraíocht Shuirbhíreacht Ordnáis Éireann arna atáirgeadh fust Cheadúnas OSI Uimh. 2010/18CCMA/Comhairle Contae na Gaillimhe. Sírtaíonn atáirgeadh neamhdaraithe cóipeacht Shuirbhíreacht Ordnáis Éireann agus Rialtas na hÉireann. © Suirbhíreacht Ordnáis Éireann, 2010.

© Suirbhíreacht Ordnáis Éireann. Gach ceart ar chosaint.
Uimhir cheadúnais 2010/18CCMA/Comhairle Contae na Gaillimhe.

Includes Ordnance Survey Ireland data reproduced under OSI Licence number 2010/18CCMA/Galway County Council.
Unauthorized reproduction infringes Ordnance Survey Ireland and Government of Ireland copyrights. © Ordnance Survey Ireland, 2010.

© Ordnance Survey Ireland. All rights reserved. Licence number 2010/18CCMA/Galway County Council.

Clients



Consultant

Corporate House
City East Business Park
Ballybrit, Galway, Ireland.

Tel +353 (0)91 460675
www.N6GalwayCity.ie
www.arup.ie

Job Title
N6 Galway City Ring Road

Scale
1:1000 @ A3

Date:
February 2018

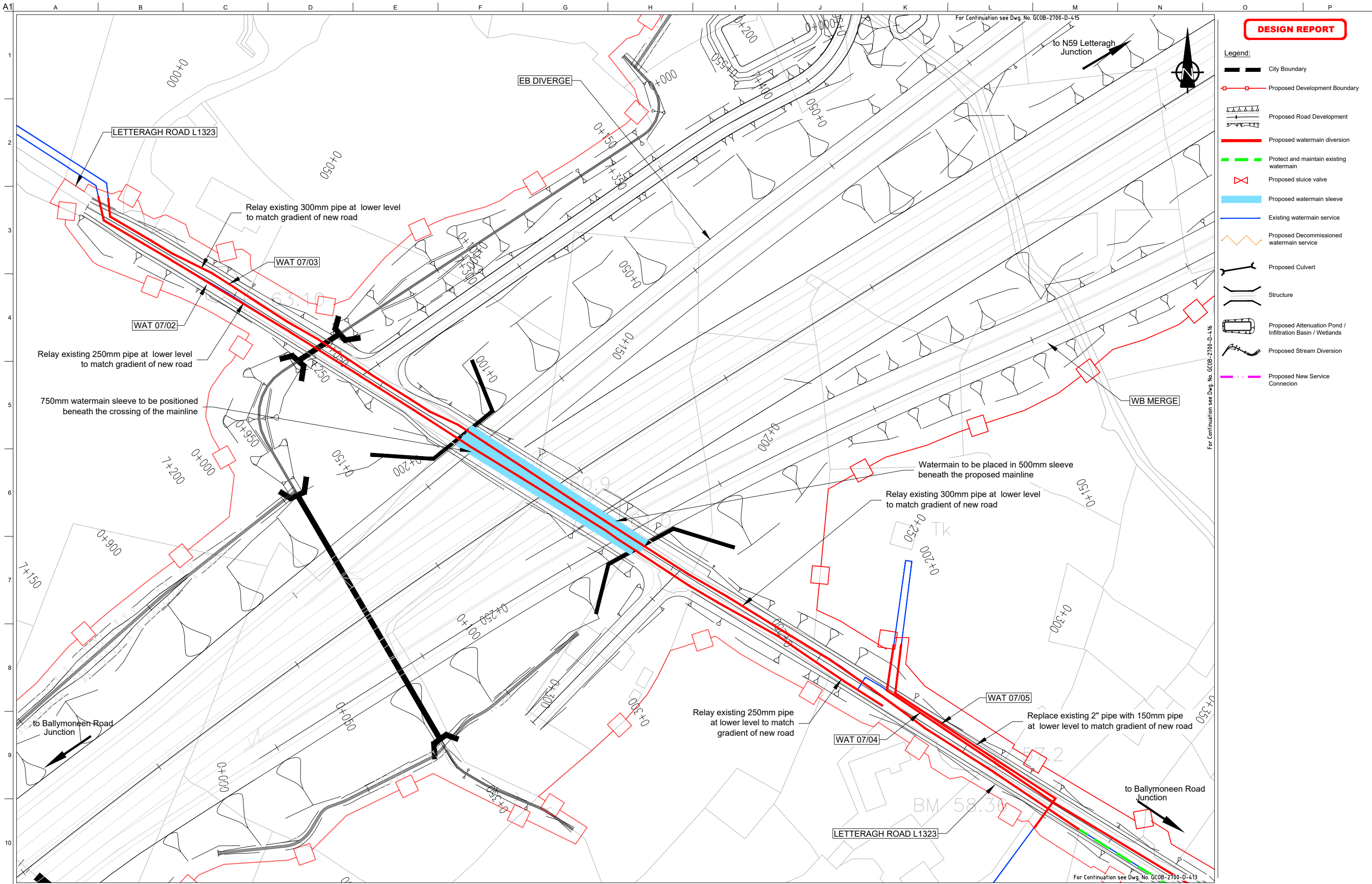
Issue	Date	By	Chkd	Appd
I1	22/02/2018	KJ	MH	EMC

Drawing Title
Utility / Service Drawings
Watermain Diversion Requirements
Sheet 11 of 40

Drawing Status

For Information

Job No	Drawing No	Issue
233985-00	GCOB-2700-D-411	11



DESIGN REPORT

- Legend:
- City Boundary
 - Proposed Development Boundary
 - Proposed Road Development
 - Proposed watermain diversion
 - Protect and maintain existing watermain
 - Proposed sluice valve
 - Proposed watermain sleeve
 - Existing watermain service
 - Proposed Decommissioned watermain service
 - Proposed Culvert
 - Structure
 - Proposed Attenuation Pond / Infiltration Basin / Wetlands
 - Proposed Stream Diversion
 - Proposed New Service Connection

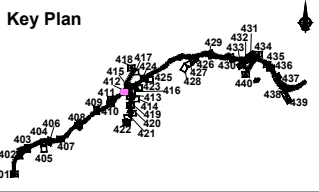
San áireamh tá sonraíocht Shuirbhíreachtí Ordánais Éireann arna atáirgeadh fíor Cheadúnas OSI Uimh. 2010/18CCMA/Comhairle Contae na Gaillimhe. Sárúinn atáirgeadh neamhdarútha cóipeacht Shuirbhíreachtí Ordánais Éireann agus Rialtas na hÉireann. © Suirbhíreacht Ordánais Éireann, 2010.

© Suirbhíreacht Ordánais Éireann. Gach ceart ar chosaint.
Uimhir cheadúnais 2010/18CCMA/Comhairle Contae na Gaillimhe.

Includes Ordnance Survey Ireland data reproduced under OSI Licence number 2010/18CCMA/Galway County Council.
Unauthorised reproduction infringes Ordnance Survey Ireland and Government of Ireland copyright. © Ordnance Survey Ireland, 2010.

© Ordnance Survey Ireland. All rights reserved. Licence number 2010/18CCMA/Galway County Council.

Clients



Consultant

Corporate House
City East Business Park
Ballybrit, Galway, Ireland.

Tel +353 (0)91 460675
www.N6GalwayCity.ie
www.arup.ie

Job Title
N6 Galway City Ring Road

Scale
1:1000 @ A3

Date
February 2018

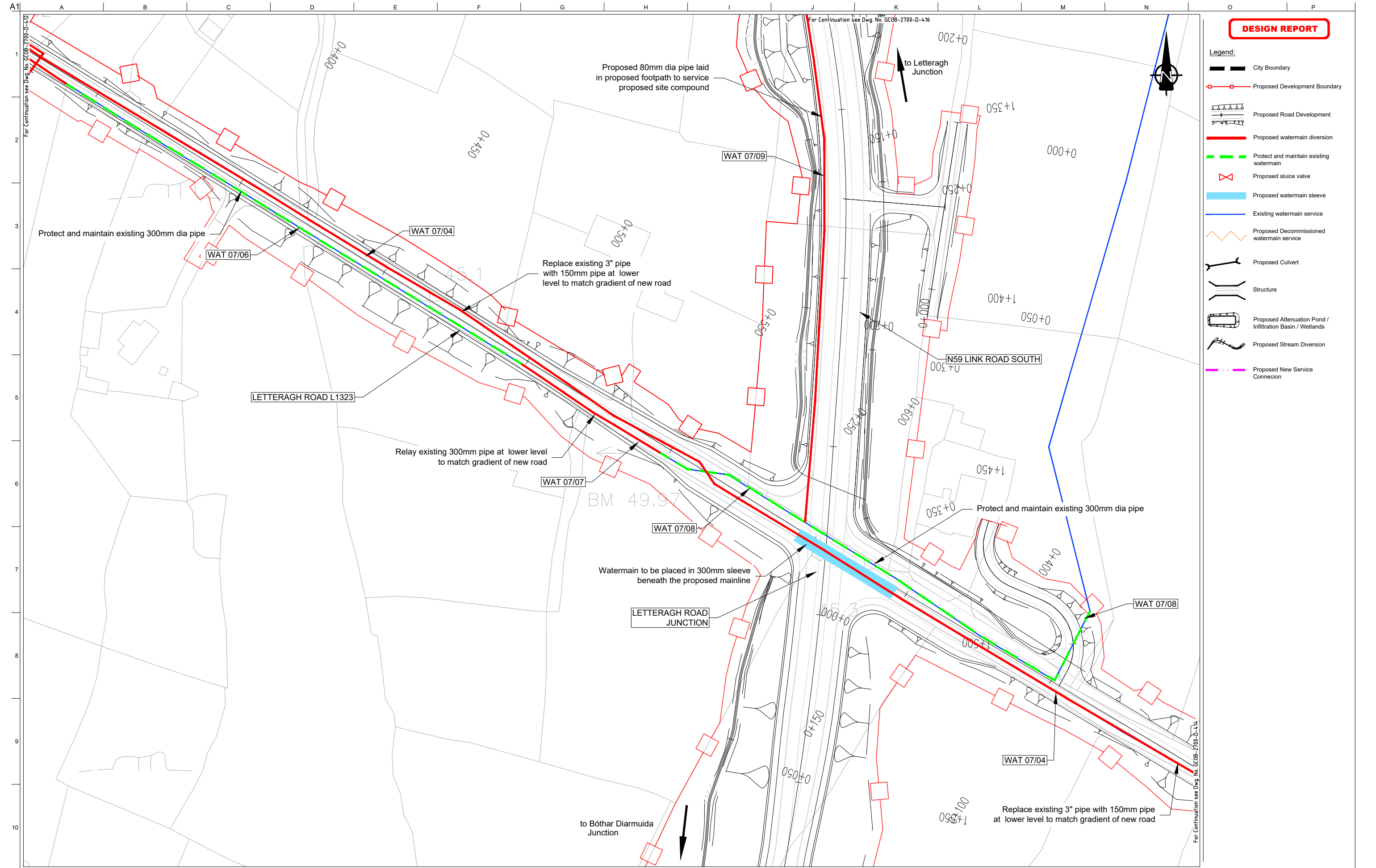
Issue	Date	By	Chkd	Appd
I1	22/02/2018	KJ	MH	EMC

Drawing Title
Utility / Service Drawings
Watermain Diversion Requirements
Sheet 12 of 40

Drawing Status

For Information

Job No	Drawing No	Issue
233985-00	GCOB-2700-D-412	11



DESIGN REPORT

- Legend:**
- City Boundary
 - Proposed Development Boundary
 - Proposed Road Development
 - Proposed watermain diversion
 - Protect and maintain existing watermain
 - Proposed sluice valve
 - Proposed watermain sleeve
 - Existing watermain service
 - Proposed Decommissioned watermain service
 - Proposed Culvert
 - Structure
 - Proposed Attenuation Pond / Infiltration Basin / Wetlands
 - Proposed Stream Diversion
 - Proposed New Service Connection

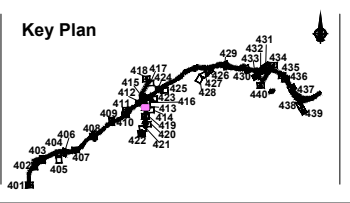
San áireamh tá sonraíocht Shuirbhíreacht Orláinís Éireann arna atáirgeadh fust Cheadúnas OSI Uimh. 2010/18CCMA/Comhairle Contae na Gaillimhe. Sírúinn atáirgeadh neamhdaraithe cóipeacht Shuirbhíreacht Orláinís Éireann agus Rialtas na hÉireann. © Suirbhíreacht Orláinís Éireann, 2010.

© Suirbhíreacht Orláinís Éireann. Gach ceart ar chosaint.
Uimhir cheadúnais 2010/18CCMA/Comhairle Contae na Gaillimhe.

Includes Ordnance Survey Ireland data reproduced under OSI Licence number 2010/18CCMA/Galway County Council.
Unauthorised reproduction infringes Ordnance Survey Ireland and Government of Ireland copyright. © Ordnance Survey Ireland, 2010.

© Ordnance Survey Ireland. All rights reserved. Licence number 2010/18CCMA/Galway County Council.

Clients



Consultant

Corporate House
City East Business Park
Ballybrit, Galway, Ireland.

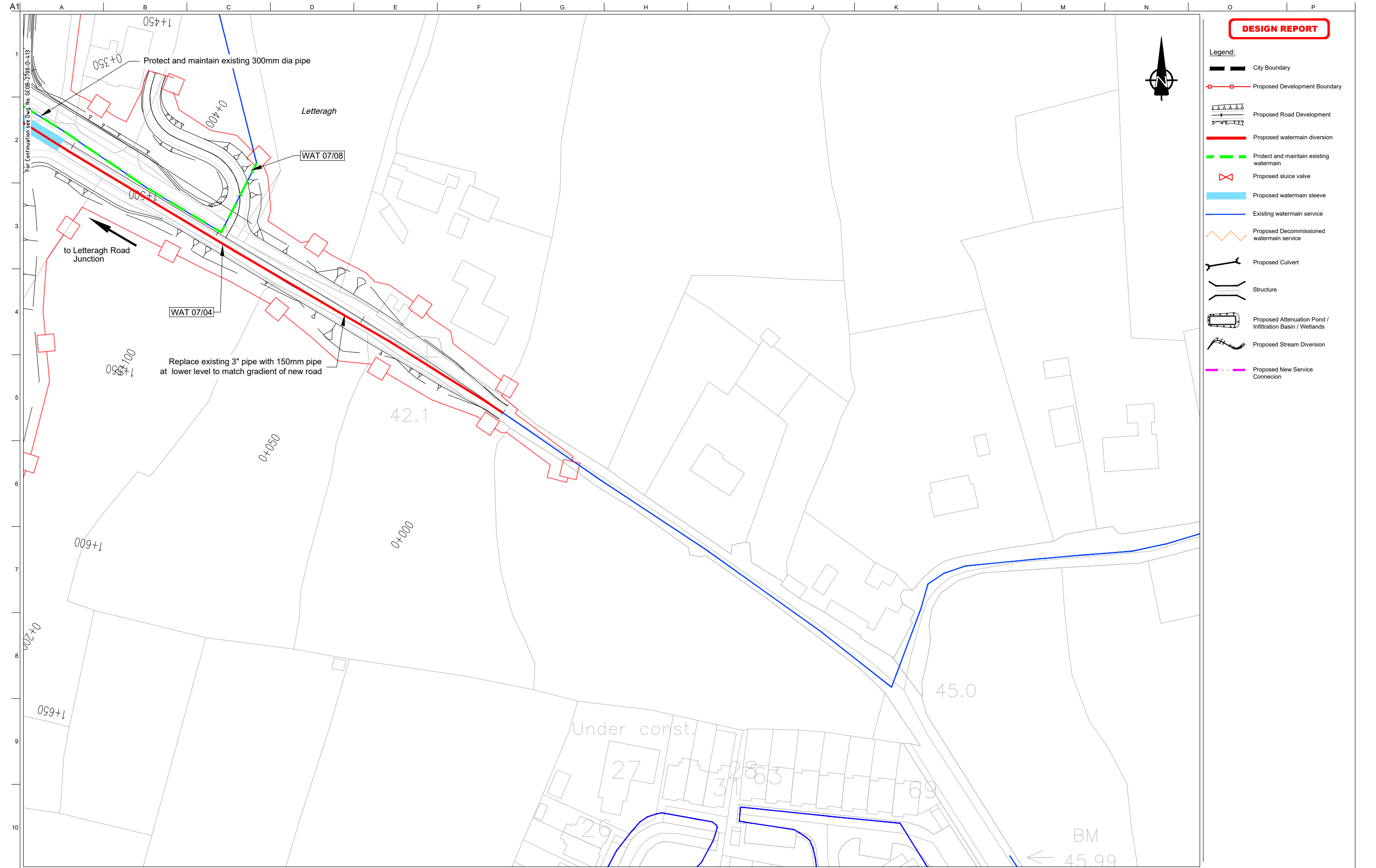
Tel +353 (0)91 460675
www.N6GalwayCity.ie
www.arup.ie

Job Title
N6 Galway City Ring Road

Scale
1:1000 @ A3

Date:
February 2018

Drawing Title			
Utility / Service Drawings Watermain Diversion Requirements Sheet 13 of 40			
Drawing Status			
For Information			
Job No	Drawing No	Issue	
233985-00	GCOB-2700-D-413	11	



DESIGN REPORT

- Legend:**
- City Boundary
 - Proposed Development Boundary
 - Proposed Road Development
 - Proposed watermain diversion
 - Protect and maintain existing watermain
 - Proposed sluice valve
 - Proposed watermain sleeve
 - Existing watermain service
 - Proposed Decommissioned watermain service
 - Proposed Culvert
 - Structure
 - Proposed Attenuation Pond / Infiltration Basin / Wetlands
 - Proposed Stream Diversion
 - Proposed New Service Connection



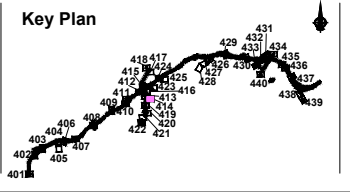
San áirneamh tá sonraíocht Shuirbhíreacht Ordnáis Éireann arna áiríteadh fúis Cheadúnas OSI Uimh. 2010/18CCMA/Comhairle Contae na Gaillimhe. Sírtaíonn áiríteadh neamhdaraithe cóipeacht Shuirbhíreacht Ordnáis Éireann agus Rialtas na hÉireann. © Suirbhíreacht Ordnáis Éireann, 2010.

© Suirbhíreacht Ordnáis Éireann. Gach ceart ar chosaint.
Uimhir cheadúnais 2010/18CCMA/Comhairle Contae na Gaillimhe.

Includes Ordnance Survey Ireland data reproduced under OSI Licence number 2010/18CCMA/Galway County Council.
Unauthorised reproduction infringes Ordnance Survey Ireland and Government of Ireland copyrights. © Ordnance Survey Ireland, 2010.

© Ordnance Survey Ireland. All rights reserved. Licence number 2010/18CCMA/Galway County Council.

Clients



Consultant

Corporate House
City East Business Park
Ballybrit, Galway, Ireland.

Tel +353 (0)91 460675
www.N6GalwayCity.ie
www.arup.ie

Job Title
N6 Galway City Ring Road

Scale
1:1000 @ A3

Date:
February 2018

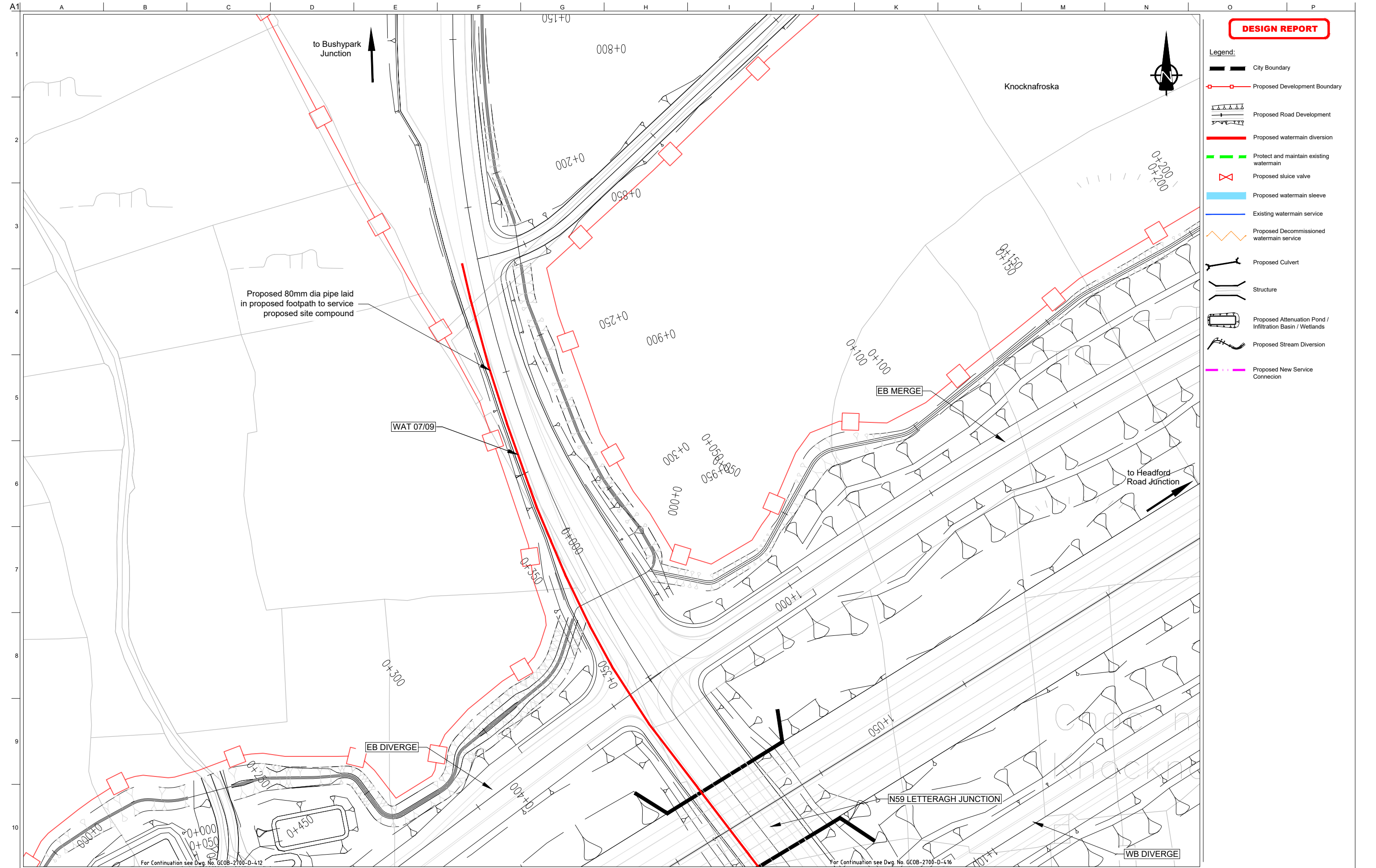
Issue	Date	By	Chkd	Appd
I1	22/02/2018	KJ	MH	EMC

Drawing Title
Utility / Service Drawings
Watermain Diversion Requirements
Sheet 14 of 40

Drawing Status

For Information

Job No	Drawing No	Issue
233985-00	GCOB-2700-D-414	11



DESIGN REPORT

- Legend:**
- City Boundary
 - Proposed Development Boundary
 - Proposed Road Development
 - Proposed watermain diversion
 - Protect and maintain existing watermain
 - Proposed sluice valve
 - Proposed watermain sleeve
 - Existing watermain service
 - Proposed Decommissioned watermain service
 - Proposed Culvert
 - Structure
 - Proposed Attenuation Pond / Infiltration Basin / Wetlands
 - Proposed Stream Diversion
 - Proposed New Service Connection

Proposed 80mm dia pipe laid in proposed footpath to service proposed site compound

WAT 07/09

EB MERGE

EB DIVERGE

N59 LETTERAGH JUNCTION

WB DIVERGE

For Continuation see Dwg. No. GCOB-2700-D-412

For Continuation see Dwg. No. GCOB-2700-D-416

San áireamh tá sonraíocht Suirbhéireacht Orláinis Éireann arna áitirgeadh fust Cheadúnas OSI Uimh. 2010/18CCMA/Comhairle Contae na Gaillimhe. Sírtaíonn áitirgeadh neamhdaraithe cóipeacht Suirbhéireacht Orláinis Éireann agus Rialtas na hÉireann. © Suirbhéireacht Orláinis Éireann, 2010.

© Suirbhéireacht Orláinis Éireann. Gach ceart ar chosaint. Uimhir cheadúnais 2010/18CCMA/Comhairle Contae na Gaillimhe. Includes Ordnance Survey Ireland data reproduced under OSI Licence number 2010/18CCMA/Galway County Council. Unauthorised reproduction infringes Ordnance Survey Ireland and Government of Ireland copyrights. © Ordnance Survey Ireland, 2010.

© Ordnance Survey Ireland. All rights reserved. Licence number 2010/18CCMA/Galway County Council.

Clients

Key Plan

Consultant

Corporate House
City East Business Park
Ballybrit, Galway, Ireland.

Tel +353 (0)91 460675
www.N6GalwayCity.ie
www.arup.ie

Job Title
N6 Galway City Ring Road

Scale
1:1000 @ A3

Date:
February 2018

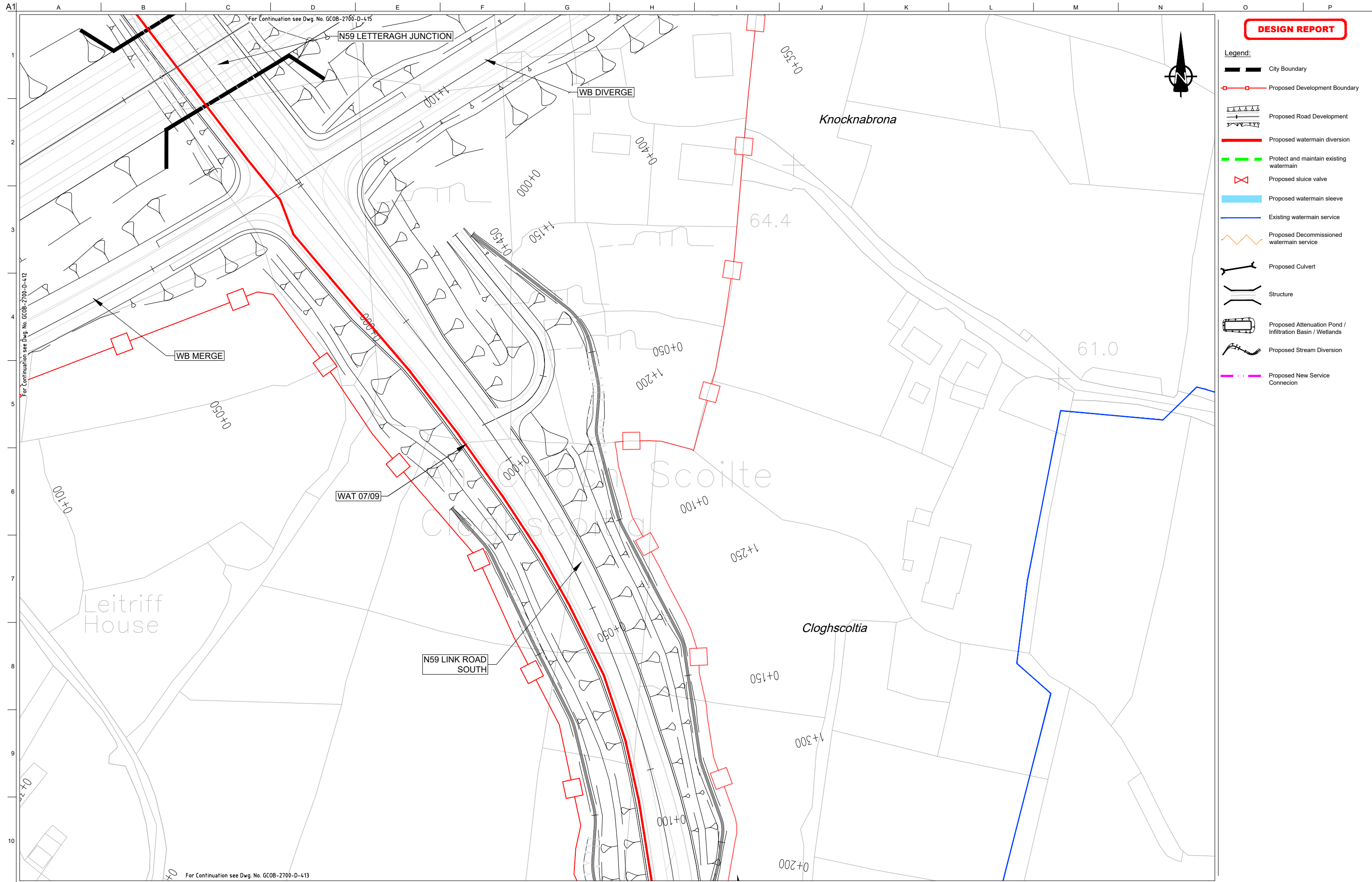
Issue	Date	By	Chkd	Appd
I1	22/02/2018	KJ	MH	EMC

Drawing Title
Utility / Service Drawings
Watermain Diversion Requirements
Sheet 15 of 40

Drawing Status

For Information

Job No	Drawing No	Issue
233985-00	GCOB-2700-D-415	11



DESIGN REPORT

- Legend:
- City Boundary
 - Proposed Development Boundary
 - Proposed Road Development
 - Proposed watermain diversion
 - Protect and maintain existing watermain
 - Proposed sluice valve
 - Proposed watermain sleeve
 - Existing watermain service
 - Proposed Decommissioned watermain service
 - Proposed Culvert
 - Structure
 - Proposed Attenuation Pond / Infiltration Basin / Wetlands
 - Proposed Stream Diversion
 - Proposed New Service Connection

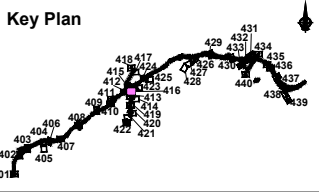
San áiríamh tá sonraíocht Shuirbhíreacht Orláinís Éireann arna áitirgeadh fust Cheadúnas OSI Uimh. 2010/18CCMA/Comhairle Contae na Gaillimhe. Sírálainn áitirgeadh neamhdaraithe cóipeacht Shuirbhíreacht Orláinís Éireann agus Rialtas na hÉireann. © Suirbhíreacht Orláinís Éireann, 2010.

© Suirbhíreacht Orláinís Éireann. Gach ceart ar chosaint.
Uimhir cheadúnais 2010/18CCMA/Comhairle Contae na Gaillimhe.

Includes Ordnance Survey Ireland data reproduced under OSI Licence number 2010/18CCMA/Galway County Council.
Unauthorised reproduction infringes Ordnance Survey Ireland and Government of Ireland copyrights. © Ordnance Survey Ireland, 2010.

© Ordnance Survey Ireland. All rights reserved. Licence number 2010/18CCMA/Galway County Council.

Clients



Consultant

Corporate House
City East Business Park
Ballybrit, Galway, Ireland.

Tel +353 (0)91 460675
www.N6GalwayCity.ie
www.arup.ie

Job Title
N6 Galway City Ring Road

Scale
1:1000 @ A3

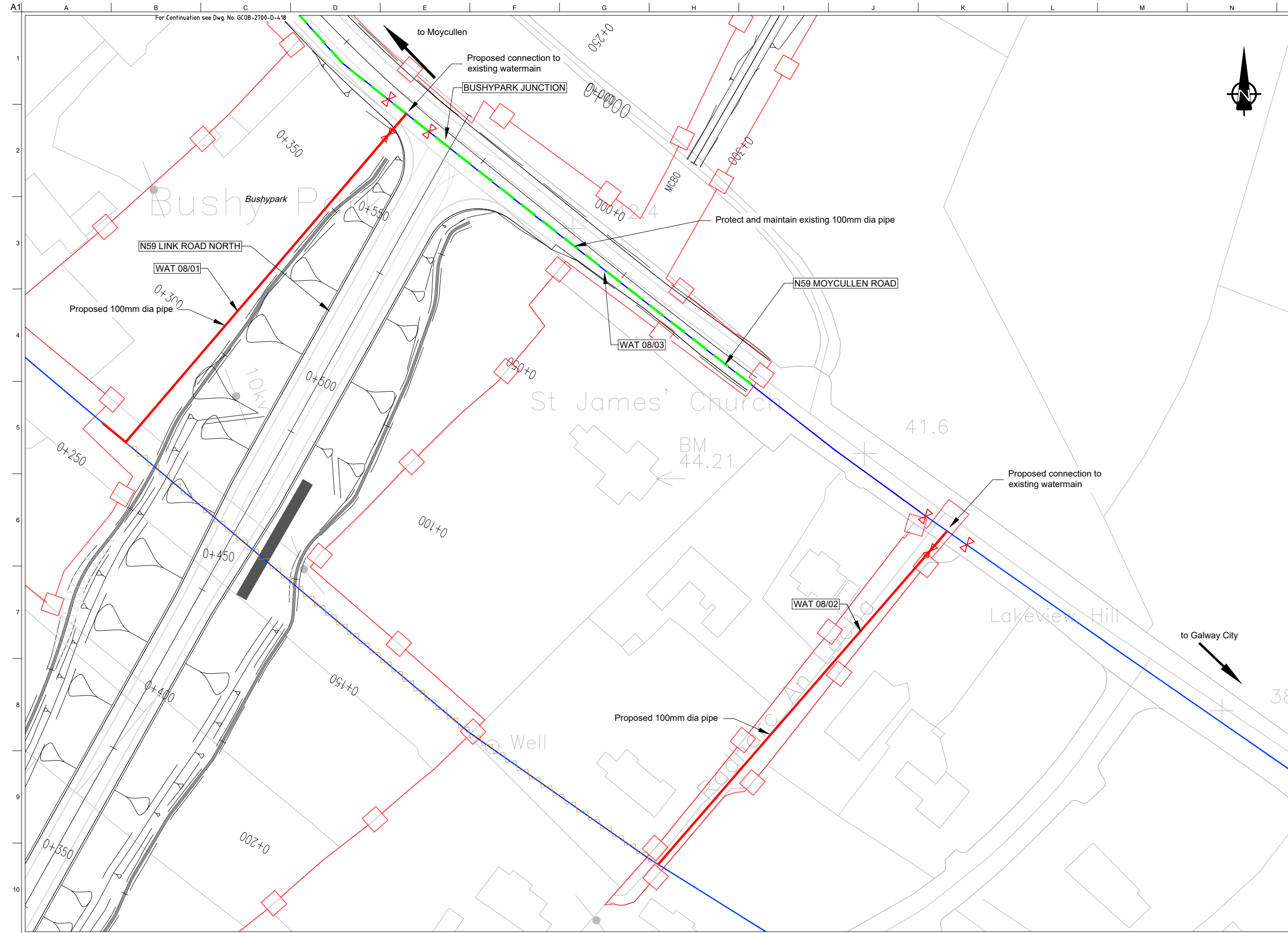
Date:
February 2018

Issue	Date	By	Chkd	Appd
I1	22/02/2018	KJ	MH	EMC

Drawing Title
**Utility / Service Drawings
Watermain Diversion Requirements
Sheet 16 of 40**

Drawing Status
For Information

Job No 233985-00	Drawing No GCOB-2700-D-416	Issue 11
----------------------------	--------------------------------------	--------------------



DESIGN REPORT

- Legend:**
- City Boundary
 - Proposed Development Boundary
 - Proposed Road Development
 - Proposed watermain diversion
 - Protect and maintain existing watermain
 - Proposed sluice valve
 - Proposed watermain sleeve
 - Existing watermain service
 - Proposed Decommissioned watermain service
 - Proposed Culvert
 - Structure
 - Proposed Attenuation Pond / Infiltration Basin / Wetlands
 - Proposed Stream Diversion
 - Proposed New Service Connection



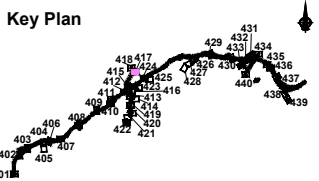
San áireamh tá sonraíocht Shuirbhéireachtí Ordánais Éireann arna atáirgeadh fust Cheadúnas OSI Uimh. 2010/18CCMA/Comhairle Contae na Gaillimhe. Sárúinn atáirgeadh neamhdaraithe cóipeacht Shuirbhéireachtí Ordánais Éireann agus Rialtas na hÉireann. © Suirbhéireacht Ordánais Éireann, 2010.

© Suirbhéireacht Ordánais Éireann. Gach ceart ar chosaint.
Uimhir cheadúnais 2010/18CCMA/Comhairle Contae na Gaillimhe.

Includes Ordnance Survey Ireland data reproduced under OSI Licence number 2010/18CCMA/Galway County Council.
Unauthorised reproduction infringes Ordnance Survey Ireland and Government of Ireland copyrights. © Ordnance Survey Ireland, 2010.

© Ordnance Survey Ireland. All rights reserved. Licence number 2010/18CCMA/Galway County Council.

Clients



Consultant

Corporate House
City East Business Park
Ballybrit, Galway, Ireland.

Tel +353 (0)91 460675
www.N6GalwayCity.ie
www.arup.ie

Job Title
N6 Galway City Ring Road

Scale
1:1000 @ A3

Date:
February 2018

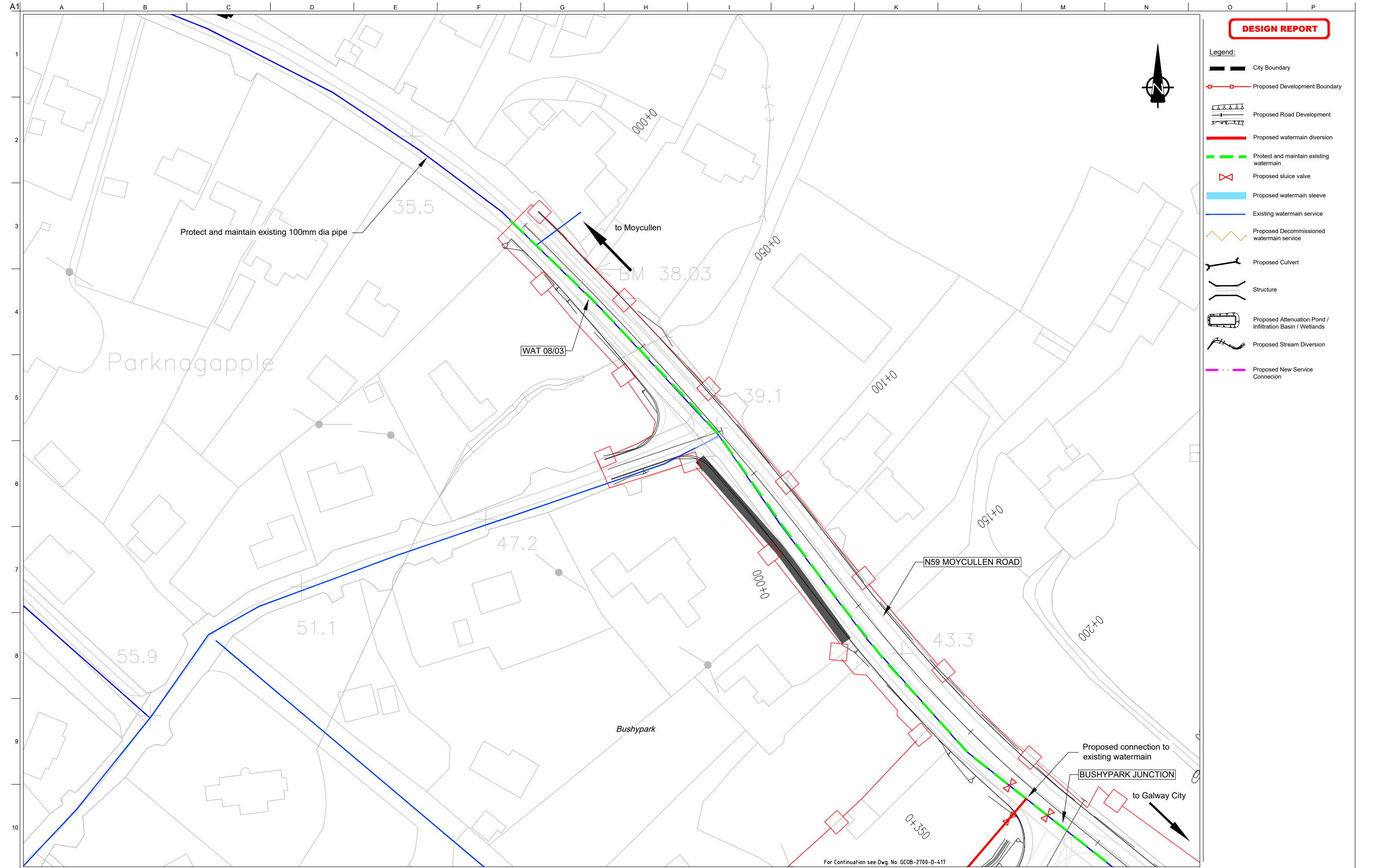
Issue	Date	By	Chkd	Appd
I1	22/02/2018	KJ	MH	EMC

Drawing Title
Utility / Service Drawings
Watermain Diversion Requirements
Sheet 17 of 40

Drawing Status

For Information

Job No	Drawing No	Issue
233985-00	GCOB-2700-D-417	11



DESIGN REPORT

- Legend:
- City Boundary
 - Proposed Development Boundary
 - Proposed Road Development
 - Proposed watermain diversion
 - Protect and maintain existing watermain
 - Proposed sluice valve
 - Proposed watermain sleeve
 - Existing watermain service
 - Proposed Decommissioned watermain service
 - Proposed Culvert
 - Structure
 - Proposed Attenuation Pond / Infiltration Basin / Wetlands
 - Proposed Stream Diversion
 - Proposed New Service Connection

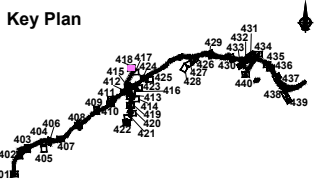
San áireamh tá sonraíocht Shuirbhíreacht Orlánáis Éireann arna atáirgeadh fust Cheadúnas OSI Uimh. 2010/18CCMA/Comhairle Contae na Gaillimhe. Sírúinn atáirgeadh neamhdaraithe cóipeacht Shuirbhíreacht Orlánáis Éireann agus Rialtas na hÉireann. © Suirbhíreacht Orlánáis Éireann, 2010.

© Suirbhíreacht Orlánáis Éireann. Gach ceart ar chosaint.
Uimhir cheadúnais 2010/18CCMA/Comhairle Contae na Gaillimhe.

Includes Ordnance Survey Ireland data reproduced under OSI Licence number 2010/18CCMA/Galway County Council.
Unauthorised reproduction infringes Ordnance Survey Ireland and Government of Ireland copyright. © Ordnance Survey Ireland, 2010.

© Ordnance Survey Ireland. All rights reserved. Licence number 2010/18CCMA/Galway County Council.

Clients



Consultant

Corporate House
City East Business Park
Ballybrit, Galway, Ireland.

Tel +353 (0)91 460675
www.N6GalwayCity.ie
www.arup.ie

Job Title
N6 Galway City Ring Road

Scale
1:1000 @ A3

Date
February 2018

Issue	Date	By	Chkd	Appd
I1	22/02/2018	KJ	MH	EMC















Drawing Title
Utility / Service Drawings
Watermain Diversion Requirements
Sheet 18 of 40

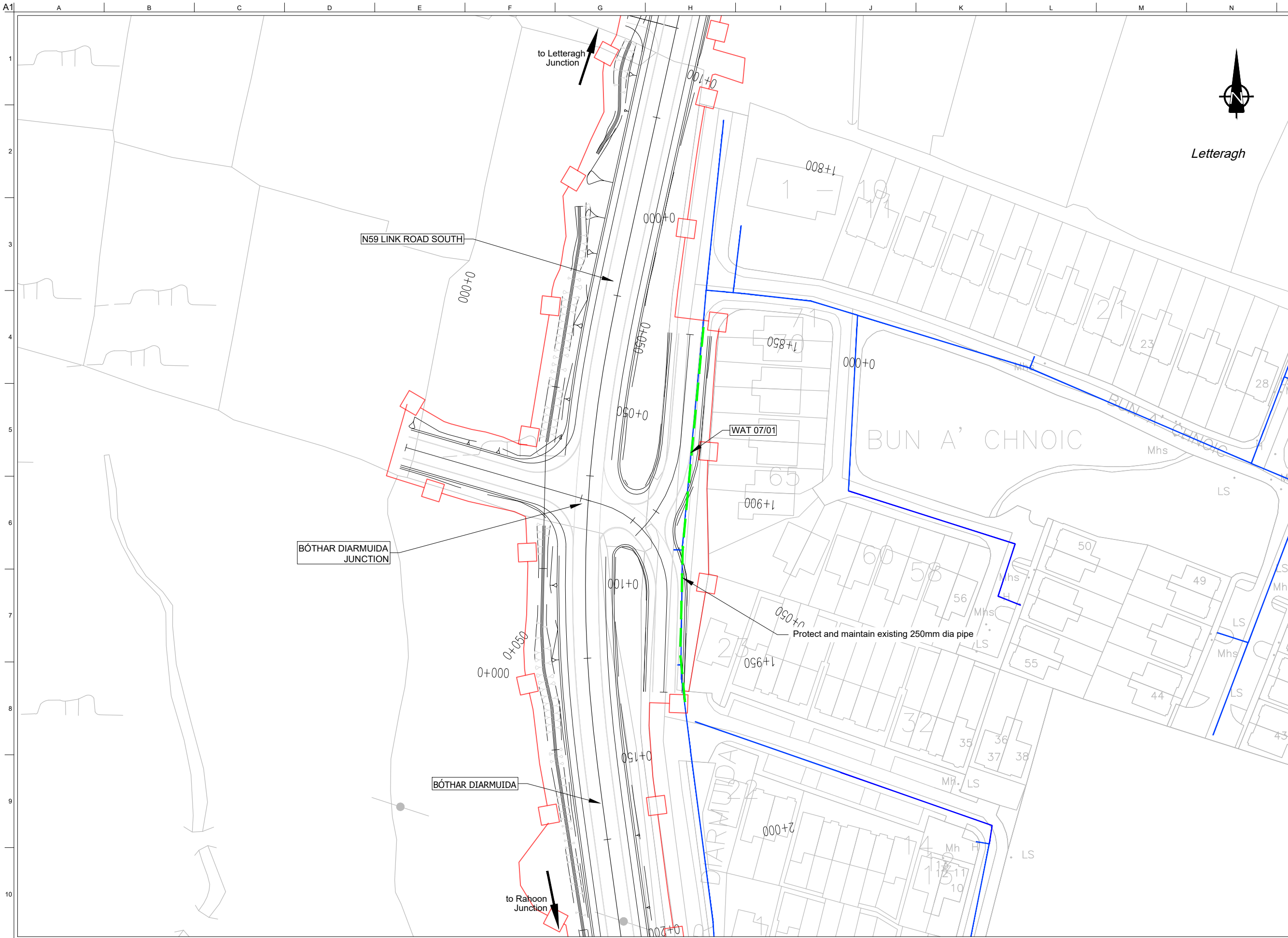
Drawing Status

For Information

Job No	Drawing No	Issue
233985-00	GCOB-2700-D-418	11

DESIGN REPORT

- Legend:**
-  City Boundary
 -  Proposed Development Boundary
 -  Proposed Road Development
 -  Proposed watermain diversion
 -  Protect and maintain existing watermain
 -  Proposed sluice valve
 -  Proposed watermain sleeve
 -  Existing watermain service
 -  Proposed Decommissioned watermain service
 -  Proposed Culvert
 -  Structure
 -  Proposed Attenuation Pond / Infiltration Basin / Wetlands
 -  Proposed Stream Diversion
 -  Proposed New Service Connection



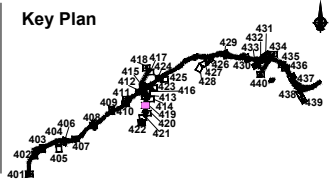
San áireamh tá sonraíocht Shuirbhíreacht Ordánais Éireann arna áitirgeadh fust Cheadúnas OSI Uimh. 2010/18CCMA/Comhairle Contae na Gaillimhe. Sírtaíonn áitirgeadh neamhdaraithe cóipeacht Shuirbhíreacht Ordánais Éireann agus Rialtas na hÉireann. © Suirbhíreacht Ordánais Éireann, 2010.

© Suirbhíreacht Ordánais Éireann. Gach ceart ar chosaint.
Uimhir cheadúnais 2010/18CCMA/Comhairle Contae na Gaillimhe.

Includes Ordnance Survey Ireland data reproduced under OSI Licence number 2010/18CCMA/Galway County Council.
Unauthorised reproduction infringes Ordnance Survey Ireland and Government of Ireland copyrights. © Ordnance Survey Ireland, 2010.

© Ordnance Survey Ireland. All rights reserved. Licence number 2010/18CCMA/Galway County Council.

Clients

Consultant



Corporate House
City East Business Park
Ballybrit, Galway, Ireland.

Tel +353 (0)91 460675
www.N6GalwayCity.ie
www.arup.ie

Job Title
N6 Galway City Ring Road

Scale
1:1000 @ A3

Date:
February 2018

Issue	Date	By	Chkd	Appd
I1	22/02/2018	KJ	MH	EMC


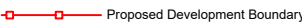
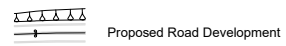
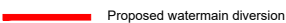
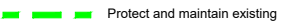

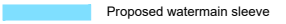
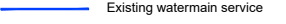
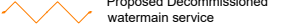



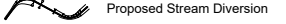
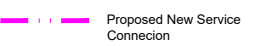
Drawing Title
Utility / Service Drawings
Watermain Diversion Requirements
Sheet 19 of 40

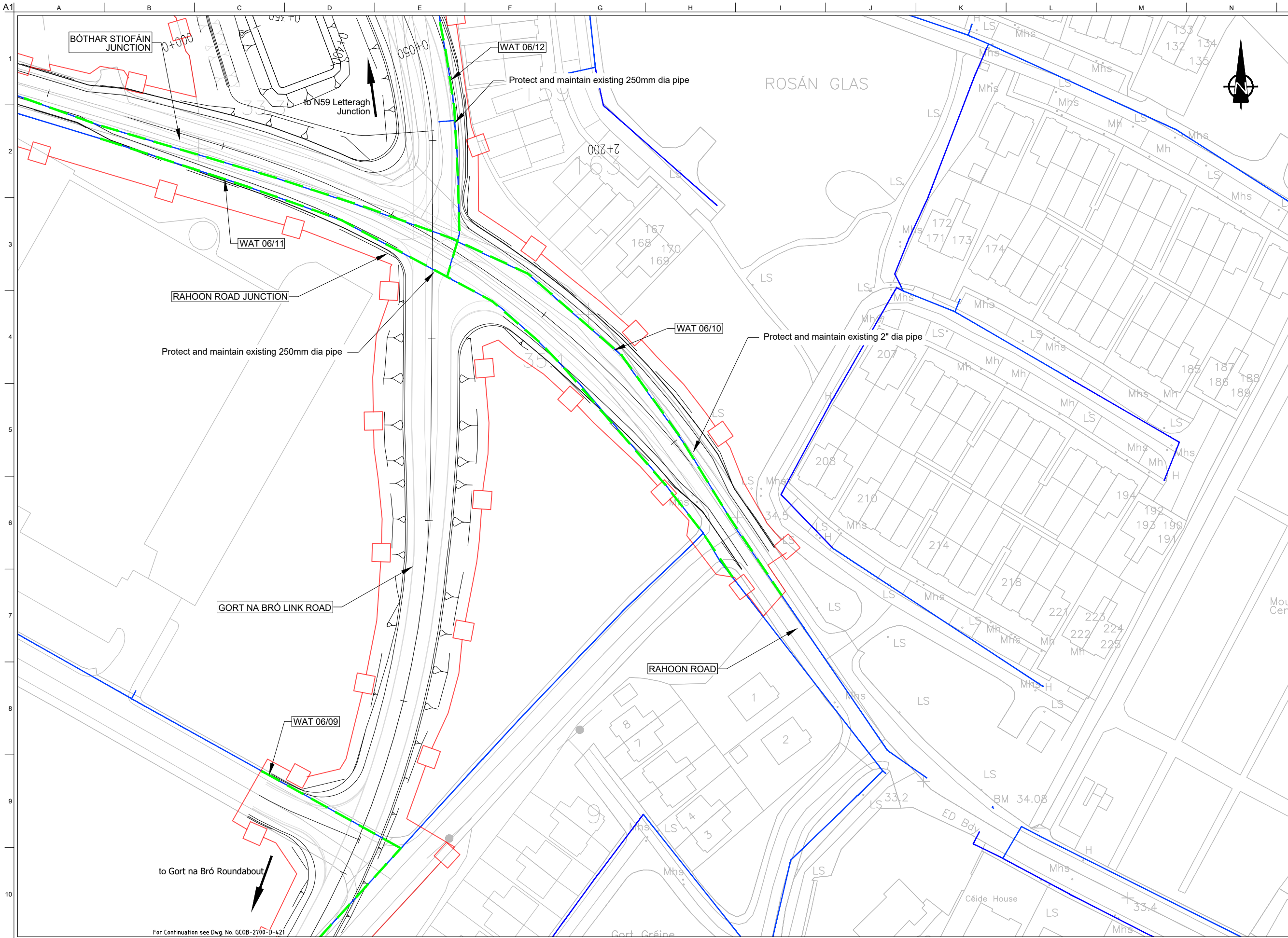
Drawing Status

For Information

Job No	Drawing No	Issue
233985-00	GCOB-2700-D-419	11

DESIGN REPORT

- Legend:**
-  City Boundary
 -  Proposed Development Boundary
 -  Proposed Road Development
 -  Proposed watermain diversion
 -  Protect and maintain existing watermain
 -  Proposed sluice valve
 -  Proposed watermain sleeve
 -  Existing watermain service
 -  Proposed Decommissioned watermain service
 -  Proposed Culvert
 -  Structure
 -  Proposed Attenuation Pond / Infiltration Basin / Wetlands
 -  Proposed Stream Diversion
 -  Proposed New Service Connection



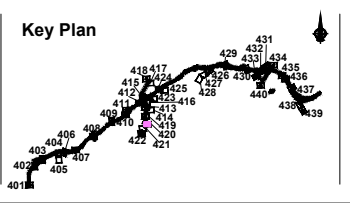
San áireamh tá sonraíocht Shuirbhíreacht Ordánais Éireann arna áitirgeadh fust Cheadúnas OSI Uimh. 2010/18CCMA/Comhairle Contae na Gaillimhe. Sárúinn áitirgeadh neamhdaraithe cóipeacht Shuirbhíreacht Ordánais Éireann agus Rialtas na hÉireann. © Suirbhíreacht Ordánais Éireann, 2010.

© Suirbhíreacht Ordánais Éireann. Gach ceart ar chosaint.
Uimhir cheadúnais 2010/18CCMA/Comhairle Contae na Gaillimhe.

Includes Ordnance Survey Ireland data reproduced under OSI Licence number 2010/18CCMA/Galway County Council.
Unauthorised reproduction infringes Ordnance Survey Ireland and Government of Ireland copyrights. © Ordnance Survey Ireland, 2010.

© Ordnance Survey Ireland. All rights reserved. Licence number 2010/18CCMA/Galway County Council.

Clients

Consultant



Corporate House
City East Business Park
Ballybrit, Galway, Ireland.

Tel +353 (0)91 460675
www.N6GalwayCity.ie
www.arup.ie

Job Title
N6 Galway City Ring Road

Scale
1:1000 @ A3

Date:
February 2018

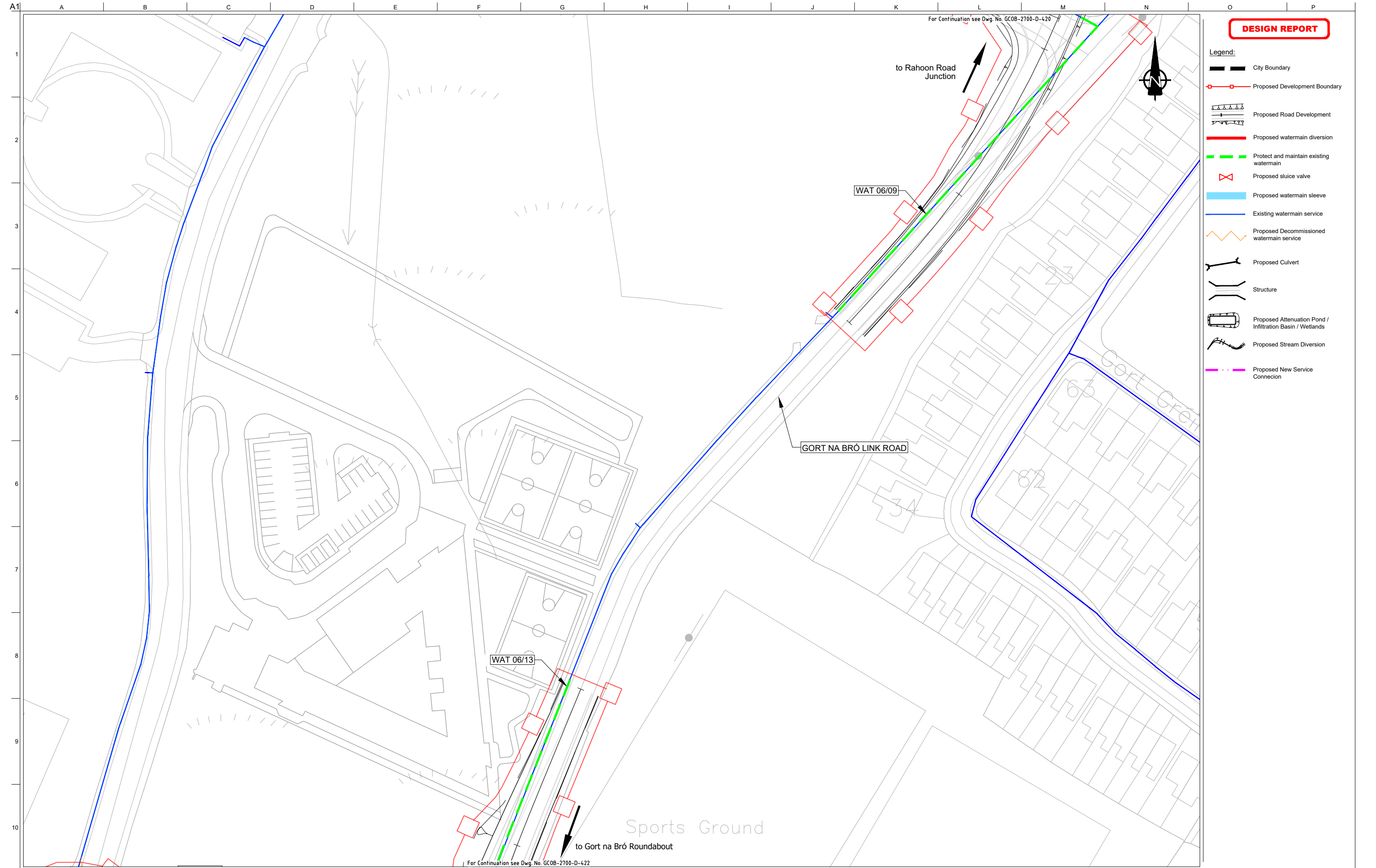
Issue	Date	By	Chkd	Appd
I1	22/02/2018	KJ	MH	EMC

Drawing Title
Utility / Service Drawings
Watermain Diversion Requirements
Sheet 20 of 40

Drawing Status

For Information

Job No	Drawing No	Issue
233985-00	GCOB-2700-D-420	11



DESIGN REPORT

- Legend:
- City Boundary
 - Proposed Development Boundary
 - Proposed Road Development
 - Proposed watermain diversion
 - Protect and maintain existing watermain
 - Proposed sluice valve
 - Proposed watermain sleeve
 - Existing watermain service
 - Proposed Decommissioned watermain service
 - Proposed Culvert
 - Structure
 - Proposed Attenuation Pond / Infiltration Basin / Wetlands
 - Proposed Stream Diversion
 - Proposed New Service Connection

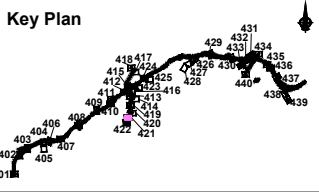
San áireamh tá sonraíocht Shuirbhíreacht Orlánáis Éireann arna atáirgeadh fúis Cheadúnas OSI Uimh. 2010/18CCMA/Comhairle Contae na Gaillimhe. Sírálainn atáirgeadh neamhdaraithe cóipeacht Shuirbhíreacht Orlánáis Éireann agus Rialtas na hÉireann. © Suirbhíreacht Orlánáis Éireann, 2010.

© Suirbhíreacht Orlánáis Éireann. Gach ceart ar chosaint.
Uimhir cheadúnais 2010/18CCMA/Comhairle Contae na Gaillimhe.

Includes Ordnance Survey Ireland data reproduced under OSI Licence number 2010/18CCMA/Galway County Council.
Unauthorised reproduction infringes Ordnance Survey Ireland and Government of Ireland copyrights. © Ordnance Survey Ireland, 2010.

© Ordnance Survey Ireland. All rights reserved. Licence number 2010/18CCMA/Galway County Council.

Clients



Consultant

Corporate House
City East Business Park
Ballybrit, Galway, Ireland.

Tel +353 (0)91 460675
www.N6GalwayCity.ie
www.arup.ie

Job Title
N6 Galway City Ring Road

Scale
1:1000 @ A3

Date
February 2018

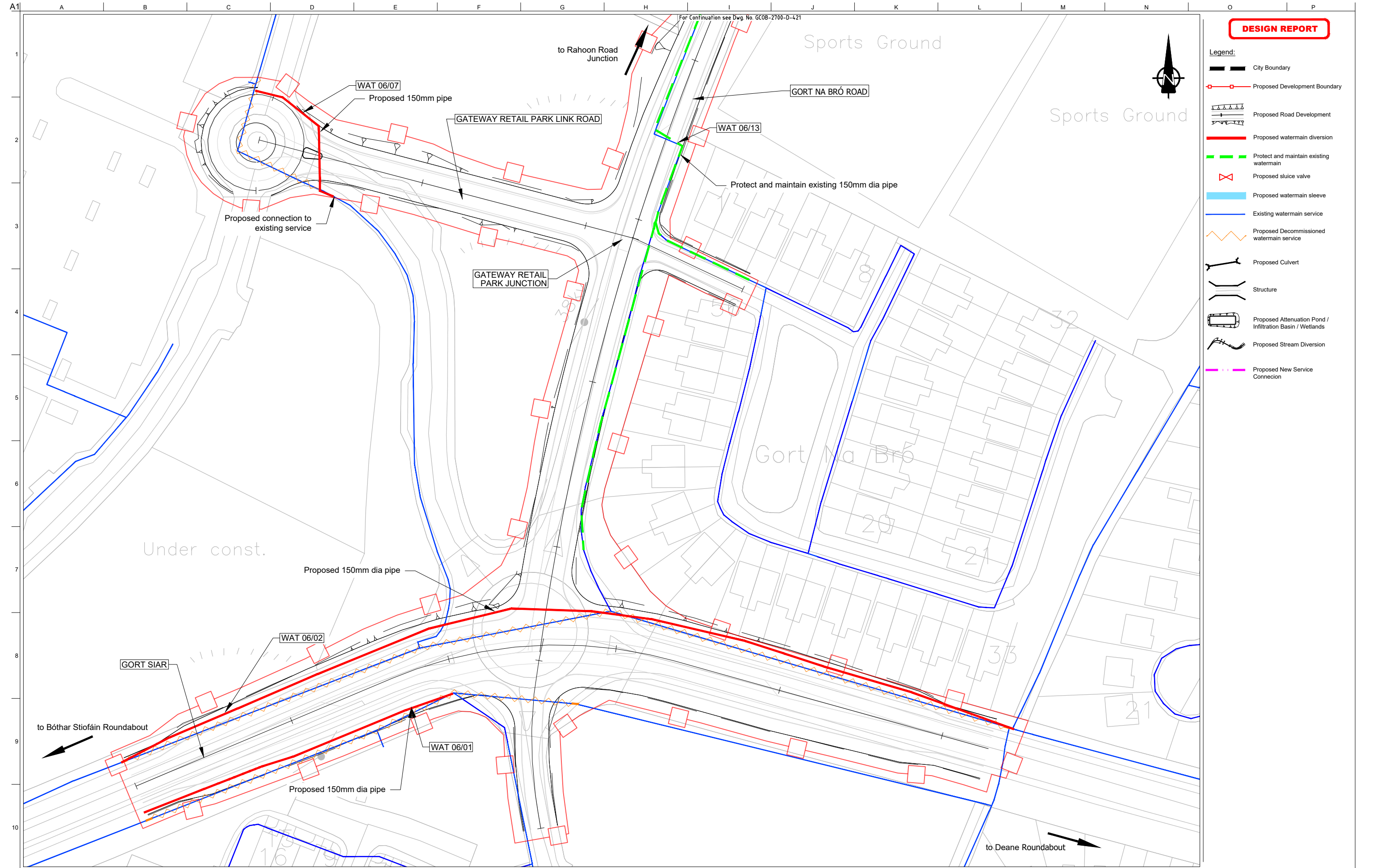
Issue	Date	By	Chkd	Appd
I1	22/02/2018	KJ	MH	EMC

Drawing Title
**Utility / Service Drawings
Watermain Diversion Requirements
Sheet 21 of 40**

Drawing Status

For Information

Job No 233985-00	Drawing No GCOB-2700-D-421	Issue 11
----------------------------	--------------------------------------	--------------------



DESIGN REPORT

- Legend:**
- City Boundary
 - Proposed Development Boundary
 - Proposed Road Development
 - Proposed watermain diversion
 - Protect and maintain existing watermain
 - Proposed sluice valve
 - Proposed watermain sleeve
 - Existing watermain service
 - Proposed Decommissioned watermain service
 - Proposed Culvert
 - Structure
 - Proposed Attenuation Pond / Infiltration Basin / Wetlands
 - Proposed Stream Diversion
 - Proposed New Service Connection



A1
1
2
3
4
5
6
7
8
9
10

to Rahoon Road Junction

Sports Ground

GORT NA BRÓ ROAD

WAT 06/07

Proposed 150mm pipe

GATEWAY RETAIL PARK LINK ROAD

WAT 06/13

Protect and maintain existing 150mm dia pipe

Proposed connection to existing service

GATEWAY RETAIL PARK JUNCTION

Under const.

Proposed 150mm dia pipe

WAT 06/02

GORT SIAR

to Bóthar Stiofáin Roundabout

WAT 06/01

Proposed 150mm dia pipe

to Deane Roundabout

For Continuation see Dwg. No. GCOB-2700-D-421

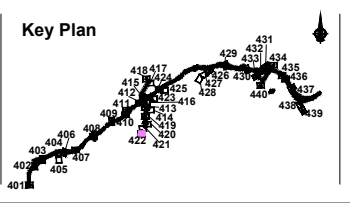
San áireamh tá sonraíocht Shuirbhíreacht Orlándaís Éireann arna atáirgeadh fúis Cheadúnas OSI Uimh. 2010/18CCMA/Comhairle Contae na Gaillimhe. Sárúinn atáirgeadh neamhdaraithe cóipeacht Shuirbhíreacht Orlándaís Éireann agus Rialtas na hÉireann. © Suirbhíreacht Orlándaís Éireann, 2010.

© Suirbhíreacht Orlándaís Éireann. Gach ceart ar chosaint.
Uimhir cheadúnais 2010/18CCMA/Comhairle Contae na Gaillimhe.

Includes Ordnance Survey Ireland data reproduced under OSI Licence number 2010/18CCMA/Galway County Council.
Unauthorised reproduction infringes Ordnance Survey Ireland and Government of Ireland copyright. © Ordnance Survey Ireland, 2010.

© Ordnance Survey Ireland. All rights reserved. Licence number 2010/18CCMA/Galway County Council.

Clients



Consultant

Corporate House
City East Business Park
Ballybrit, Galway, Ireland.

Tel +353 (0)91 460675
www.N6GalwayCity.ie
www.arup.ie

Job Title
N6 Galway City Ring Road

Scale
1:1000 @ A3

Date
February 2018

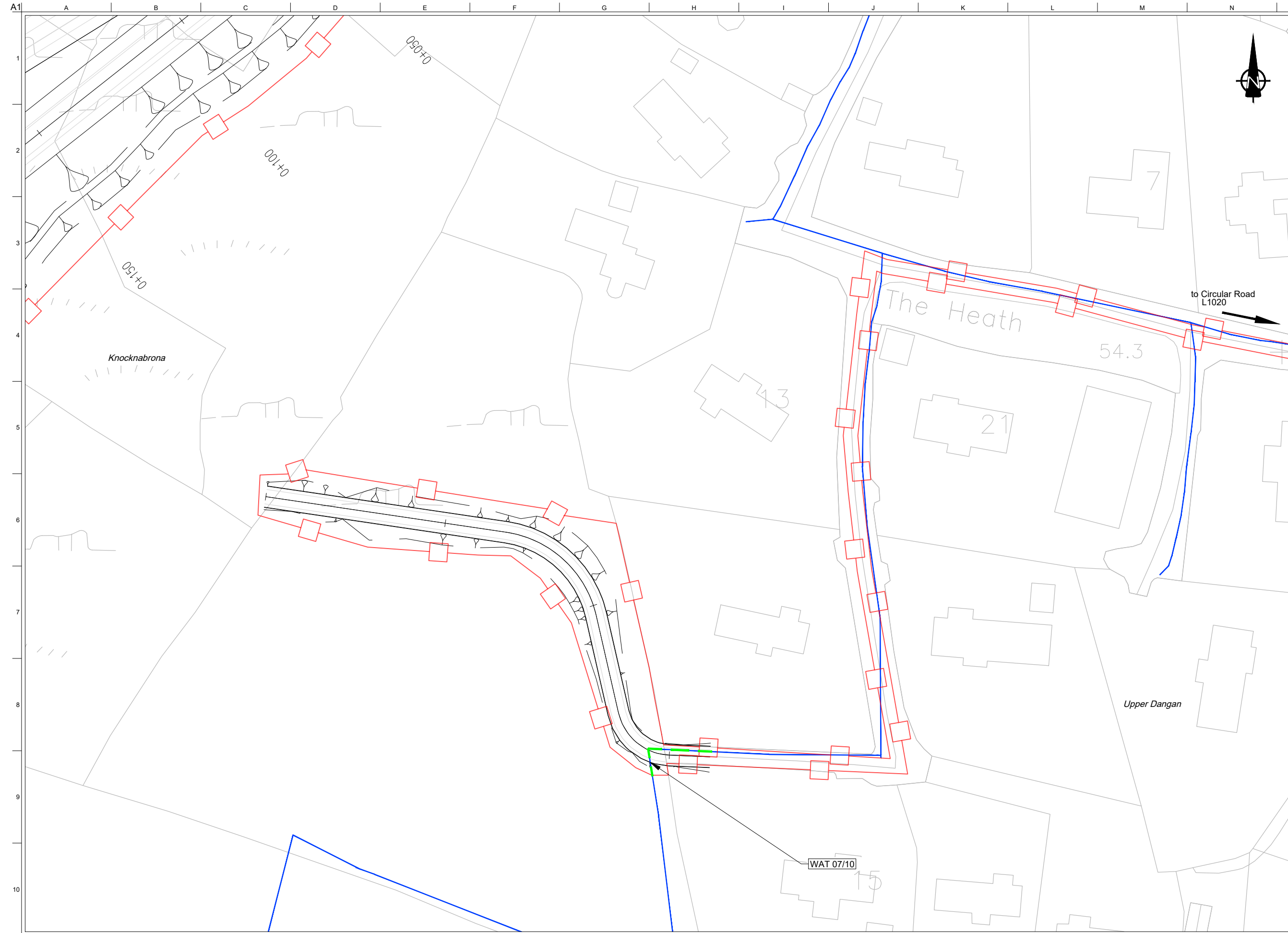
Issue	Date	By	Chkd	Appd
I1	23/11/2017	AG	HK	EMC
I1	22/02/2018	KJ	MH	EMC

Drawing Title
**Utility / Service Drawings
Watermain Diversion Requirements
Sheet 22 of 40**

Drawing Status

For Information

Job No	Drawing No	Issue
233985-00	GCOB-2700-D-422	11



DESIGN REPORT

- Legend:**
- City Boundary
 - Proposed Development Boundary
 - Proposed Road Development
 - Proposed watermain diversion
 - Protect and maintain existing watermain
 - Proposed sluice valve
 - Proposed watermain sleeve
 - Existing watermain service
 - Proposed Decommissioned watermain service
 - Proposed Culvert
 - Structure
 - Proposed Attenuation Pond / Infiltration Basin / Wetlands
 - Proposed Stream Diversion
 - Proposed New Service Connection

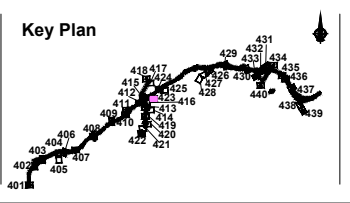
San áireamh tá sonraíocht Shuirbhíreacht Ordnáis Éireann arna atáirgeadh fust Cheadúnas OSI Uimh. 2010/18CCMA/Comhairle Contae na Gaillimhe. Sírtaíonn atáirgeadh neamhdaraithe cóipeacht Shuirbhíreacht Ordnáis Éireann agus Rialtas na hÉireann. © Suirbhíreacht Ordnáis Éireann, 2010.

© Suirbhíreacht Ordnáis Éireann. Gach ceart ar chosaint.
Uimhir cheadúnais 2010/18CCMA/Comhairle Contae na Gaillimhe.

Includes Ordnance Survey Ireland data reproduced under OSI Licence number 2010/18CCMA/Galway County Council.
Unauthorized reproduction infringes Ordnance Survey Ireland and Government of Ireland copyrights. © Ordnance Survey Ireland, 2010.

© Ordnance Survey Ireland. All rights reserved. Licence number 2010/18CCMA/Galway County Council.

Clients



Consultant

Corporate House
City East Business Park
Ballybrit, Galway, Ireland.

Tel +353 (0)91 460675
www.N6GalwayCity.ie
www.arup.ie

Job Title
N6 Galway City Ring Road

Scale
1:1000 @ A3

Date:
February 2018

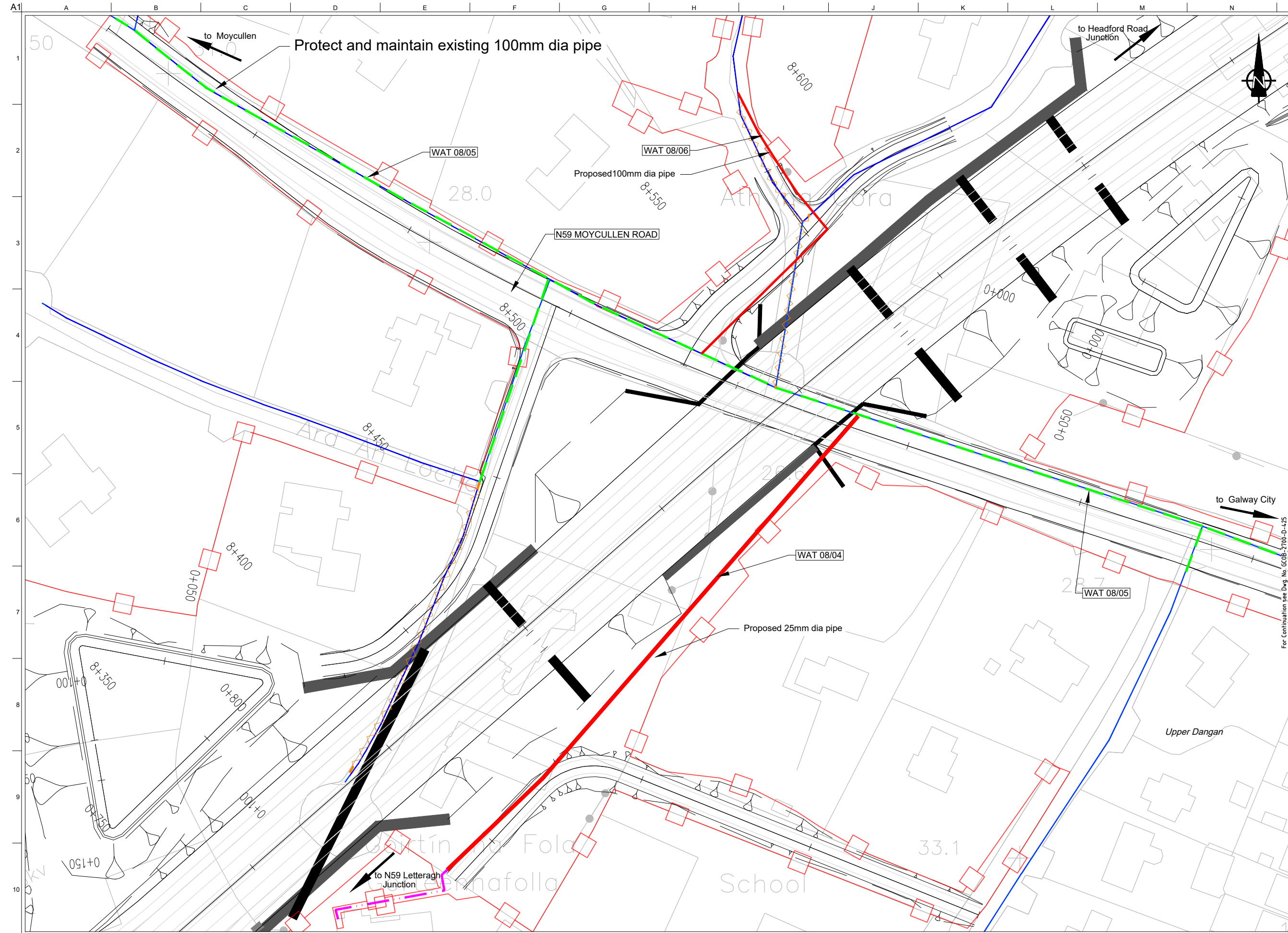
Issue	Date	By	Chkd	Appd
I1	22/02/2018	KJ	MH	EMC

Drawing Title
Utility / Service Drawings
Watermain Diversion Requirements
Sheet 23 of 40

Drawing Status

For Information

Job No	Drawing No	Issue
233985-00	GCOB-2700-D-423	11



DESIGN REPORT

- Legend:
- City Boundary
 - Proposed Development Boundary
 - Proposed Road Development
 - Proposed watermain diversion
 - Protect and maintain existing watermain
 - Proposed sluice valve
 - Proposed watermain sleeve
 - Existing watermain service
 - Proposed Decommissioned watermain service
 - Proposed Culvert
 - Structure
 - Proposed Attenuation Pond / Infiltration Basin / Wetlands
 - Proposed Stream Diversion
 - Proposed New Service Connection

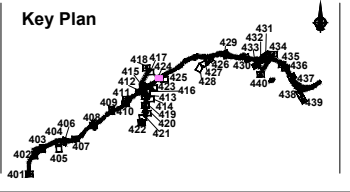
San áireamh tá sonraíocht Shuirbhíreachtí Ordánais Éireann arna atáirgeadh fúis Cheadúnas OSI Uimh. 2010/18CCMA/Comhairle Contae na Gaillimhe. Sírtaíonn atáirgeadh neamhdaraithe cóipeacht Shuirbhíreachtí Ordánais Éireann agus Rialtas na hÉireann. © Suirbhíreachtí Ordánais Éireann, 2010.

© Suirbhíreachtí Ordánais Éireann. Gach ceart ar chosaint.
Uimhir cheadúnais 2010/18CCMA/Comhairle Contae na Gaillimhe.

Includes Ordnance Survey Ireland data reproduced under OSI Licence number 2010/18CCMA/Galway County Council.
Unauthorised reproduction infringes Ordnance Survey Ireland and Government of Ireland copyrights. © Ordnance Survey Ireland, 2010.

© Ordnance Survey Ireland. All rights reserved. Licence number 2010/18CCMA/Galway County Council.

Clients



Consultant

Corporate House
City East Business Park
Ballybrit, Galway, Ireland.

Tel +353 (0)91 460675
www.N6GalwayCity.ie
www.arup.ie

Job Title
N6 Galway City Ring Road

Scale
1:1000 @ A3

Date:
February 2018

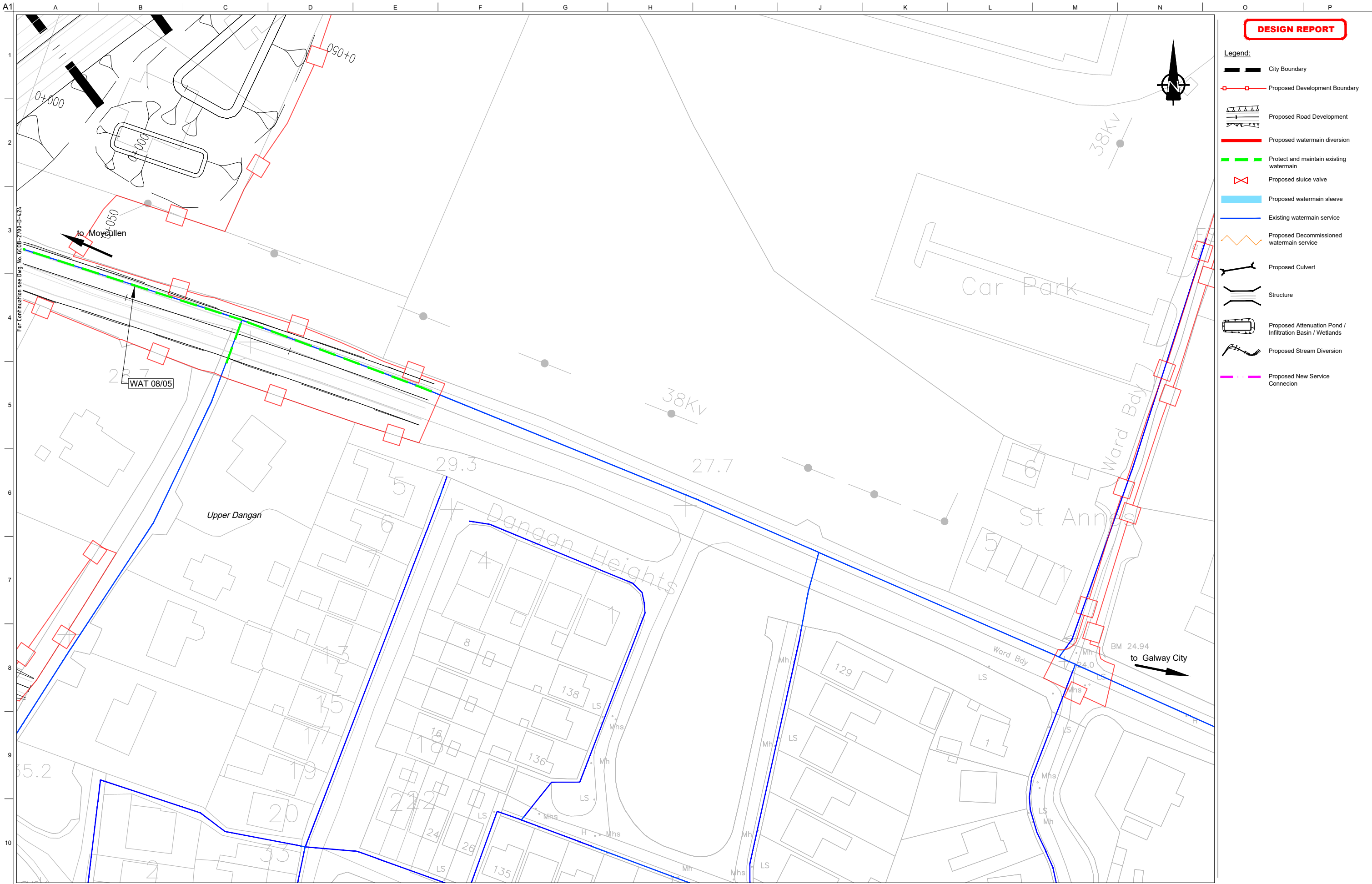
Issue	Date	By	Chkd	Appd
I1	22/02/2018	KJ	MH	EMC

Drawing Title
Utility / Service Drawings
Watermain Diversion Requirements
Sheet 24 of 40

Drawing Status

For Information

Job No	Drawing No	Issue
233985-00	GCOB-2700-D-424	11



DESIGN REPORT

- Legend:**
- City Boundary
 - Proposed Development Boundary
 - Proposed Road Development
 - Proposed watermain diversion
 - Protect and maintain existing watermain
 - Proposed sluice valve
 - Proposed watermain sleeve
 - Existing watermain service
 - Proposed Decommissioned watermain service
 - Proposed Culvert
 - Structure
 - Proposed Attenuation Pond / Infiltration Basin / Wetlands
 - Proposed Stream Diversion
 - Proposed New Service Connection

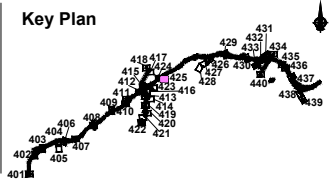
San áireamh tá sonraíocht Shuirbhíreacht Orlánáis Éireann arna áirígeadh fust Cheadúnas OSI Uimh. 2010/18CCMA/Comhairle Contae na Gaillimhe. Sírúinn áirígeadh neamhdaraithe cóipeacht Shuirbhíreacht Orlánáis Éireann agus Rialtas na hÉireann. © Suirbhíreacht Orlánáis Éireann, 2010.

© Suirbhíreacht Orlánáis Éireann. Gach ceart ar chosaint.
Uimhir cheadúnais 2010/18CCMA/Comhairle Contae na Gaillimhe.

Includes Ordnance Survey Ireland data reproduced under OSI Licence number 2010/18CCMA/Galway County Council.
Unauthorised reproduction infringes Ordnance Survey Ireland and Government of Ireland copyrights. © Ordnance Survey Ireland, 2010.

© Ordnance Survey Ireland. All rights reserved. Licence number 2010/18CCMA/Galway County Council.

Clients



Consultant

Corporate House
City East Business Park
Ballybrit, Galway, Ireland.

Tel +353 (0)91 460675
www.N6GalwayCity.ie
www.arup.ie

Job Title
N6 Galway City Ring Road

Scale
1:1000 @ A3

Date:
February 2018

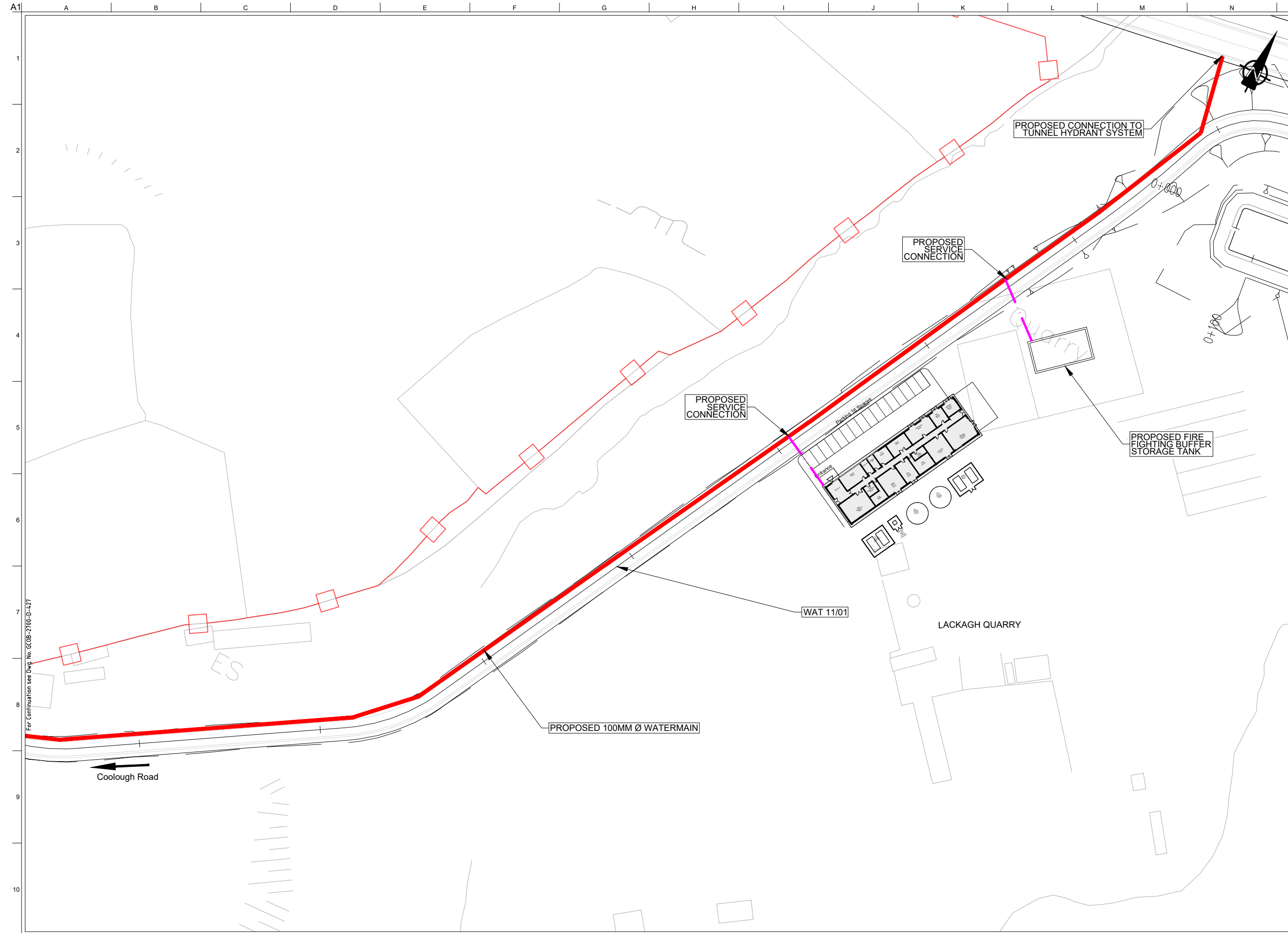
Issue	Date	By	Chkd	Appd
I1	22/02/2018	KJ	MH	EMC

Drawing Title
Utility / Service Drawings
Watermain Diversion Requirements
Sheet 25 of 40

Drawing Status

For Information

Job No	Drawing No	Issue
233985-00	GCOB-2700-D-425	11



DESIGN REPORT

- Legend:**
- City Boundary
 - Proposed Development Boundary
 - Proposed Road Development
 - Proposed watermain diversion
 - Protect and maintain existing watermain
 - Proposed sluice valve
 - Proposed watermain sleeve
 - Existing watermain service
 - Proposed Decommissioned watermain service
 - Proposed Culvert
 - Structure
 - Proposed Attenuation Pond / Infiltration Basin / Wetlands
 - Proposed Stream Diversion
 - Proposed New Service Connection

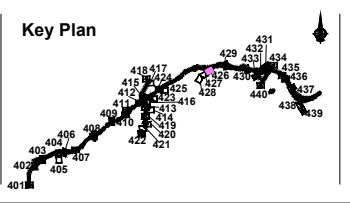
For Continuation see Dwg No. GCOB-2700-D-427

San áireamh tá sonraíocht Shuirbhíreacht Orláinis Éireann arna atáirgeadh fúis Cheadúnas OSI Uimh. 2010/18CCMA/Comhairle Contae na Gaillimhe. Sárúinn atáirgeadh neamhdaraithe cóipeacht Shuirbhíreacht Orláinis Éireann agus Rialtas na hÉireann. © Suirbhíreacht Orláinis Éireann, 2010.

© Suirbhíreacht Orláinis Éireann. Gach ceart ar chosaint.
Uimhir cheadúnais 2010/18CCMA/Comhairle Contae na Gaillimhe.
Includes Ordnance Survey Ireland data reproduced under OSI Licence number 2010/18CCMA/Galway County Council.
Unauthorised reproduction infringes Ordnance Survey Ireland and Government of Ireland copyright. © Ordnance Survey Ireland, 2010.
© Ordnance Survey Ireland. All rights reserved. Licence number 2010/18CCMA/Galway County Council.

Do not scale

Clients



Consultant

Corporate House
City East Business Park
Ballybrit, Galway, Ireland.

Tel +353 (0)91 460675
www.N6GalwayCity.ie
www.arup.ie

Job Title
N6 Galway City Ring Road

Scale
1:1000 @ A3

Date:
February 2018

Issue	Date	By	Chkd	Appd
I1	22/02/2018	KJ	MH	EMC

Drawing Title
Utility / Service Drawings
Watermain Diversion Requirements
Sheet 26 of 40

Drawing Status

For Information

Job No	Drawing No	Issue
233985-00	GCOB-2700-D-426	11

© Arup



DESIGN REPORT

- Legend:
- City Boundary
 - Proposed Development Boundary
 - Proposed Road Development
 - Proposed watermain diversion
 - Protect and maintain existing watermain
 - Proposed sluice valve
 - Proposed watermain sleeve
 - Existing watermain service
 - Proposed Decommissioned watermain service
 - Proposed Culvert
 - Structure
 - Proposed Attenuation Pond / Infiltration Basin / Wetlands
 - Proposed Stream Diversion
 - Proposed New Service Connection

For Continuation see Dwg. No. GCOB-2700-D-426

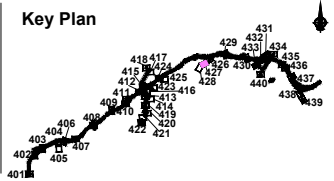
San áireamh tá sonraíocht Shuirbhíreacht Orlánáis Éireann arna atáirgeadh fust Cheadúnas OSI Uimh. 2010/18CCMA/Comhairle Contae na Gaillimhe. Sírtaíonn atáirgeadh neamhdaraithe cóipeacht Shuirbhíreacht Orlánáis Éireann agus Rialtas na hÉireann. © Suirbhíreacht Orlánáis Éireann, 2010.

© Suirbhíreacht Orlánáis Éireann. Gach ceart ar chosaint.
Uimhir cheadúnais 2010/18CCMA/Comhairle Contae na Gaillimhe.

Includes Ordnance Survey Ireland data reproduced under OSI Licence number 2010/18CCMA/Galway County Council.
Unauthorised reproduction infringes Ordnance Survey Ireland and Government of Ireland copyrights. © Ordnance Survey Ireland, 2010.

© Ordnance Survey Ireland. All rights reserved. Licence number 2010/18CCMA/Galway County Council.

Clients



Consultant

Corporate House
City East Business Park
Ballybrit, Galway, Ireland.

Tel +353 (0)91 460675
www.N6GalwayCity.ie
www.arup.ie

Job Title
N6 Galway City Ring Road

Scale
1:1000 @ A3

Date
February 2018

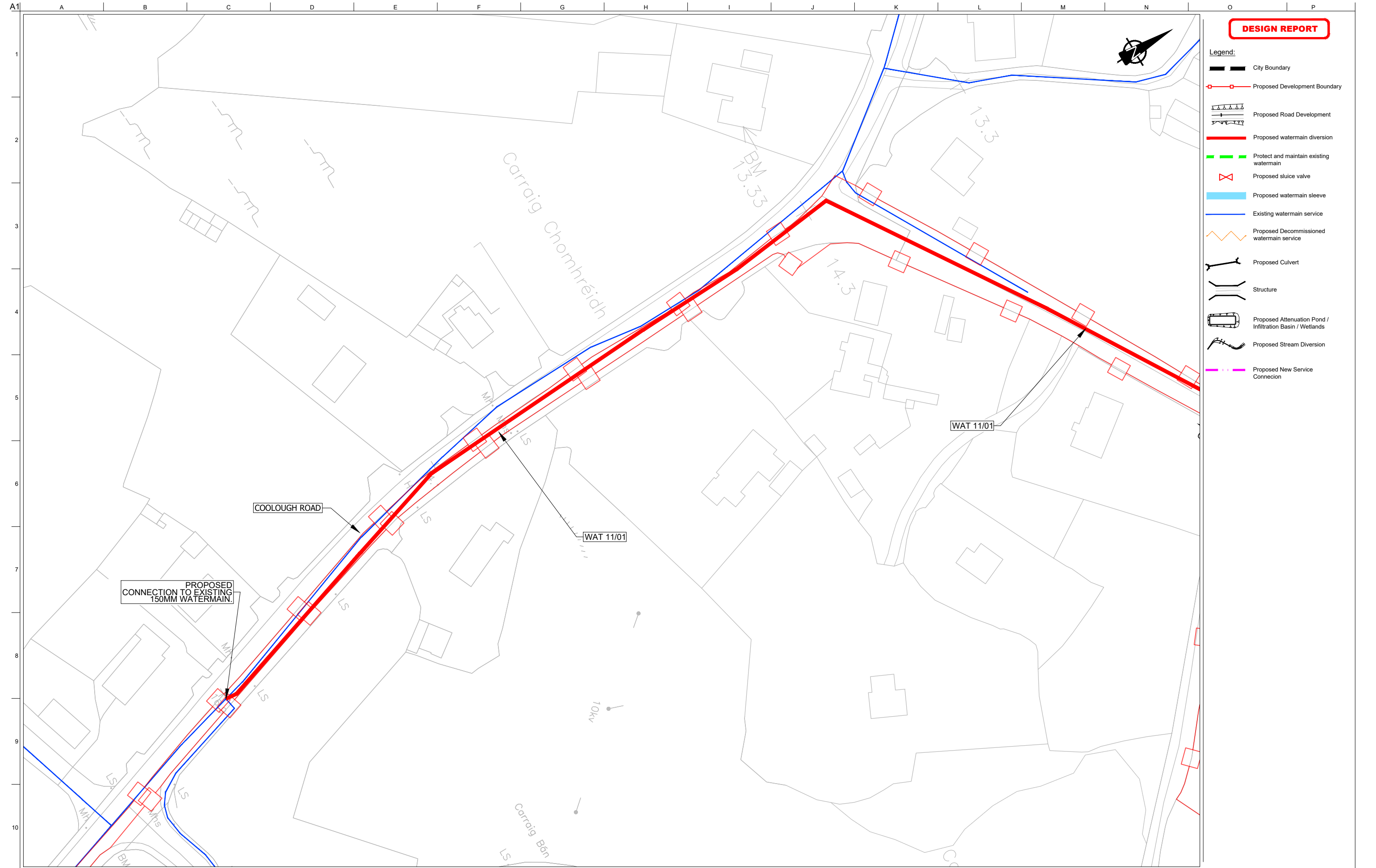
Issue	Date	By	Chkd	Appd
I1	22/02/2018	KJ	MH	EMC

Drawing Title
**Utility / Service Drawings
Watermain Diversion Requirements
Sheet 27 of 40**

Drawing Status

For Information

Job No	Drawing No	Issue
233985-00	GCOB-2700-D-427	11



DESIGN REPORT

- Legend:**
- City Boundary
 - Proposed Development Boundary
 - Proposed Road Development
 - Proposed watermain diversion
 - Protect and maintain existing watermain
 - Proposed sluice valve
 - Proposed watermain sleeve
 - Existing watermain service
 - Proposed Decommissioned watermain service
 - Proposed Culvert
 - Structure
 - Proposed Attenuation Pond / Infiltration Basin / Wetlands
 - Proposed Stream Diversion
 - Proposed New Service Connection

PROPOSED CONNECTION TO EXISTING 150MM WATERMAIN.

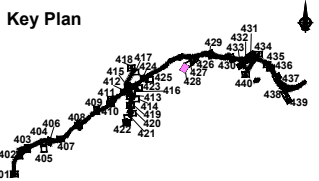
San áireamh tá sonraíocht Shuirbhíreacht Ordnáis Éireann arna atáirgeadh fúis Cheadúnas OSI Uimh. 2010/18CCMA/Comhairle Contae na Gaillimhe. Sírtaíonn atáirgeadh neamhdaraithe cóipeacht Shuirbhíreacht Ordnáis Éireann agus Rialtas na hÉireann. © Suirbhíreacht Ordnáis Éireann, 2010.

© Suirbhíreacht Ordnáis Éireann. Gach ceart ar chosaint.
Uimhir cheadúnais 2010/18CCMA/Comhairle Contae na Gaillimhe.

Includes Ordnance Survey Ireland data reproduced under OSI Licence number 2010/18CCMA/Galway County Council.
Unauthorised reproduction infringes Ordnance Survey Ireland and Government of Ireland copyrights. © Ordnance Survey Ireland, 2010.

© Ordnance Survey Ireland. All rights reserved. Licence number 2010/18CCMA/Galway County Council.

Clients



Consultant

Corporate House
City East Business Park
Ballybrit, Galway, Ireland.

Tel +353 (0)91 460675
www.N6GalwayCity.ie
www.arup.ie

Job Title
N6 Galway City Ring Road

Scale
1:1000 @ A3

Date:
February 2018

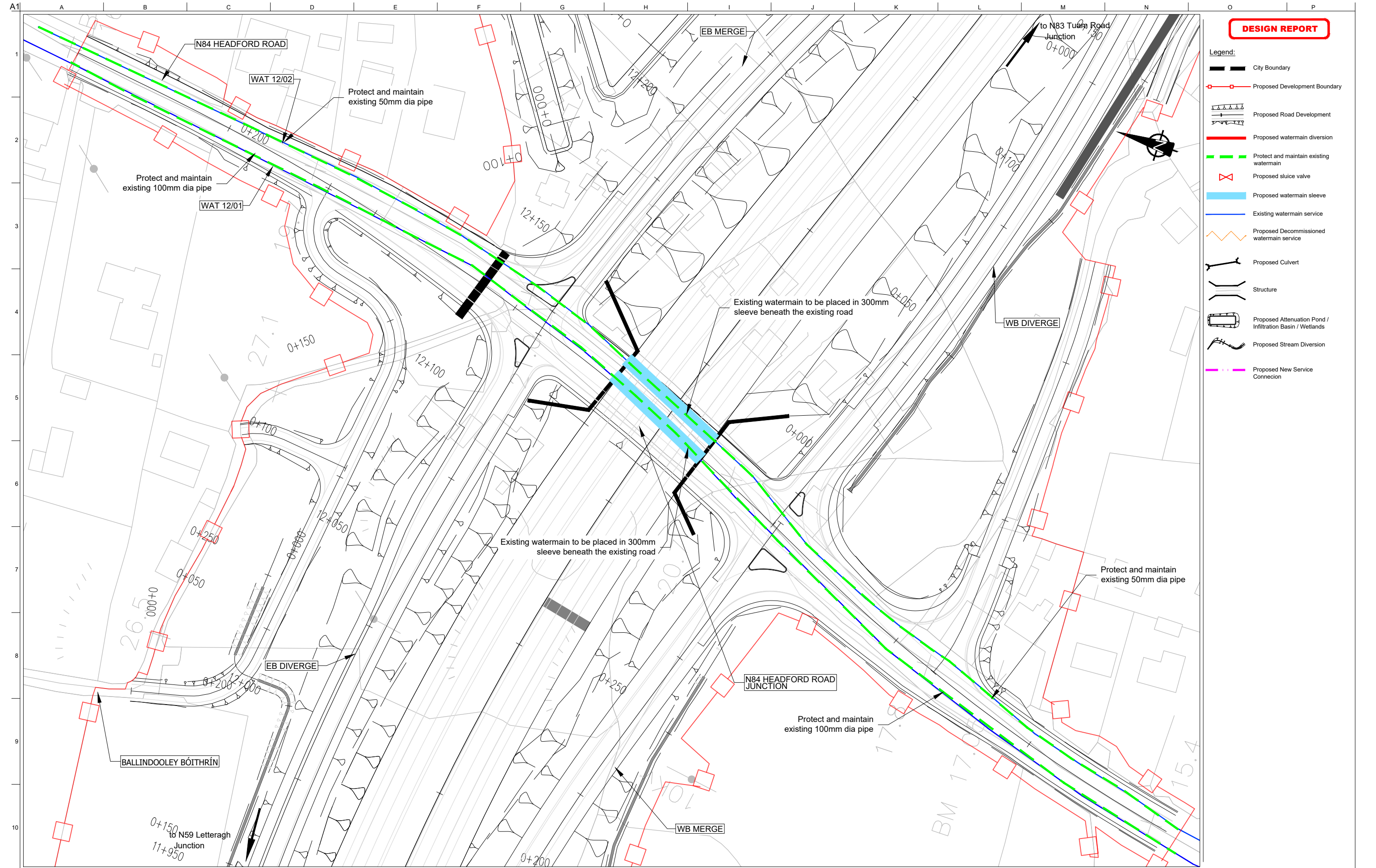
Issue	Date	By	Chkd	Appd
I1	22/02/2018	KJ	MH	EMC

Drawing Title
Utility / Service Drawings
Watermain Diversion Requirements
Sheet 28 of 40

Drawing Status

For Information

Job No	Drawing No	Issue
233985-00	GCOB-2700-D-428	11



DESIGN REPORT

- Legend:
- City Boundary
 - Proposed Development Boundary
 - Proposed Road Development
 - Proposed watermain diversion
 - Protect and maintain existing watermain
 - Proposed sluice valve
 - Proposed watermain sleeve
 - Existing watermain service
 - Proposed Decommissioned watermain service
 - Proposed Culvert
 - Structure
 - Proposed Attenuation Pond / Infiltration Basin / Wetlands
 - Proposed Stream Diversion
 - Proposed New Service Connection

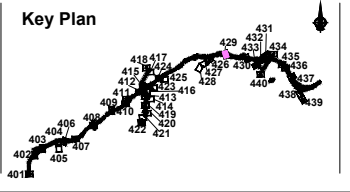
San áireamh tá sonraíocht Shuirbhíreacht Orlándaís Éireann arna áitirgeadh fust Cheadúnas OSI Uimh. 2010/18CCMA/Comhairle Contae na Gaillimhe. Sírtaíonn áitirgeadh neamhdaraithe cóipeacht Shuirbhíreacht Orlándaís Éireann agus Rialtas na hÉireann. © Suirbhíreacht Orlándaís Éireann, 2010.

© Suirbhíreacht Orlándaís Éireann. Gach ceart ar chosaint.
Uimhir cheadúnais 2010/18CCMA/Comhairle Contae na Gaillimhe.

Includes Ordnance Survey Ireland data reproduced under OSI Licence number 2010/18CCMA/Galway County Council.
Unauthorised reproduction infringes Ordnance Survey Ireland and Government of Ireland copyrights. © Ordnance Survey Ireland, 2010.

© Ordnance Survey Ireland. All rights reserved. Licence number 2010/18CCMA/Galway County Council.

Clients



Consultant

Corporate House
City East Business Park
Ballybrit, Galway, Ireland.

Tel +353 (0)91 460675
www.N6GalwayCity.ie
www.arup.ie

Job Title
N6 Galway City Ring Road

Scale
1:1000 @ A3

Date
February 2018

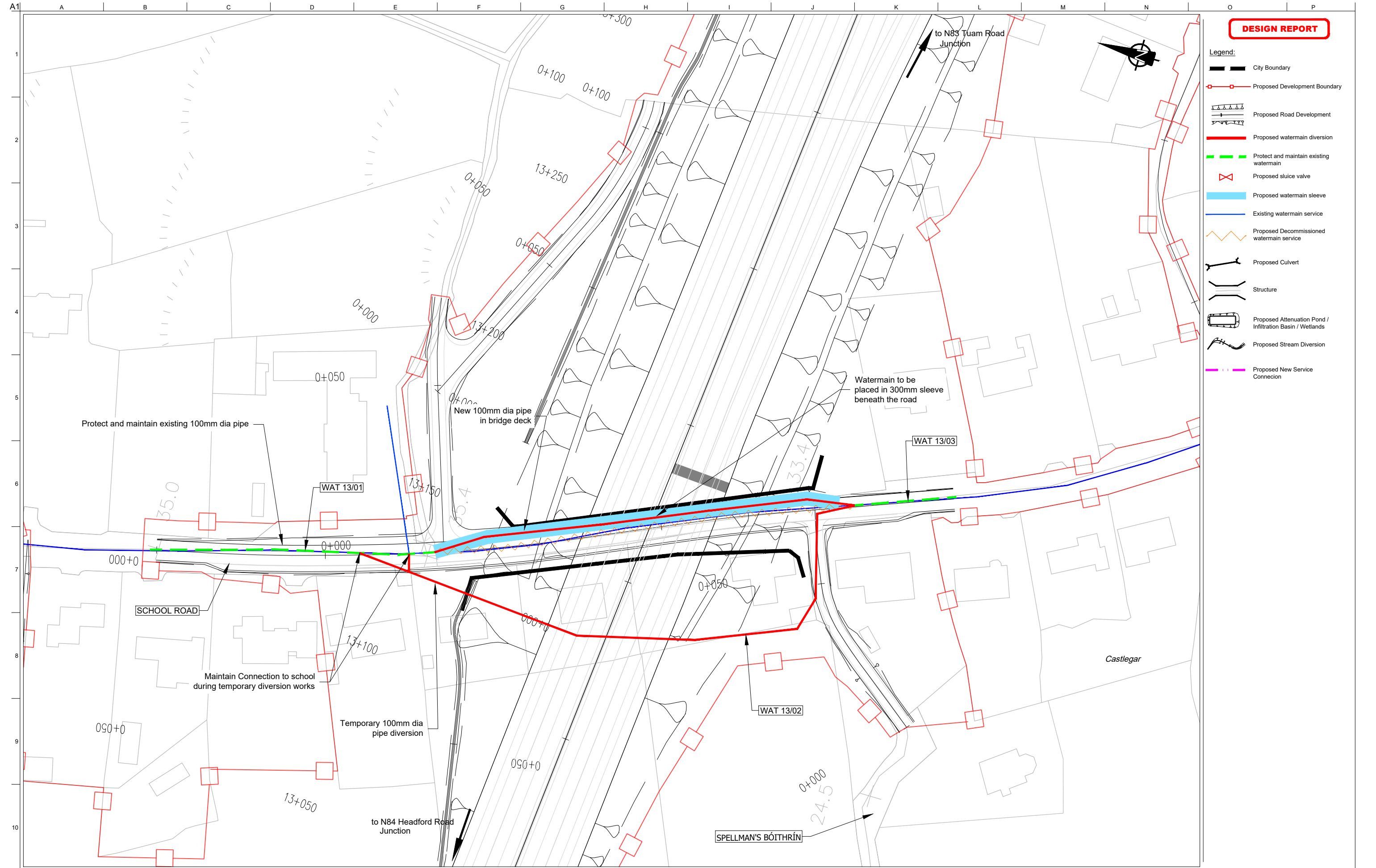
Issue	Date	By	Chkd	Appd
I1	22/02/2018	KJ	MH	EMC

Drawing Title
Utility / Service Drawings
Watermain Diversion Requirements
Sheet 29 of 40

Drawing Status

For Information

Job No	Drawing No	Issue
233985-00	GCOB-2700-D-429	11



DESIGN REPORT

- Legend:
- City Boundary
 - Proposed Development Boundary
 - Proposed Road Development
 - Proposed watermain diversion
 - Protect and maintain existing watermain
 - Proposed sluice valve
 - Proposed watermain sleeve
 - Existing watermain service
 - Proposed Decommissioned watermain service
 - Proposed Culvert
 - Structure
 - Proposed Attenuation Pond / Infiltration Basin / Wetlands
 - Proposed Stream Diversion
 - Proposed New Service Connection

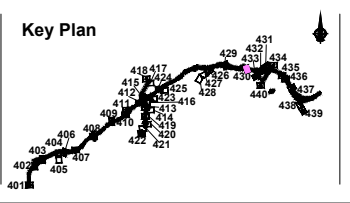
San áireamh tá sonraíocht Shuirbhíreachtí Ordánais Éireann arna atáirgeadh fíor Cheadúnas OSI Uimh. 2010/18CCMA/Comhairle Contae na Gaillimhe. Sírtaíonn atáirgeadh neamhdaraithe cóipeacht Shuirbhíreachtí Ordánais Éireann agus Rialtas na hÉireann. © Suirbhíreacht Ordánais Éireann, 2010.

© Suirbhíreacht Ordánais Éireann. Gach ceart ar chosaint.
Uimhir cheadúnais 2010/18CCMA/Comhairle Contae na Gaillimhe.

Includes Ordnance Survey Ireland data reproduced under OSI Licence number 2010/18CCMA/Galway County Council.
Unauthorised reproduction infringes Ordnance Survey Ireland and Government of Ireland copyrights. © Ordnance Survey Ireland, 2010.

© Ordnance Survey Ireland. All rights reserved. Licence number 2010/18CCMA/Galway County Council.

Clients



Consultant

Corporate House
City East Business Park
Ballybrit, Galway, Ireland.

Tel +353 (0)91 460675
www.N6GalwayCity.ie
www.arup.ie

Job Title
N6 Galway City Ring Road

Scale
1:1000 @ A3

Date:
February 2018

Issue	Date	By	Chkd	Appd
I1	22/02/2018	KJ	MH	EMC


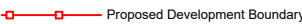
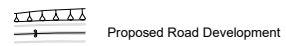
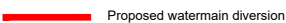
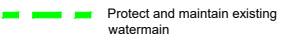




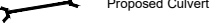


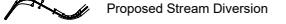
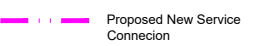
Drawing Title
Utility / Service Drawings
Watermain Diversion Requirements
Sheet 30 of 40

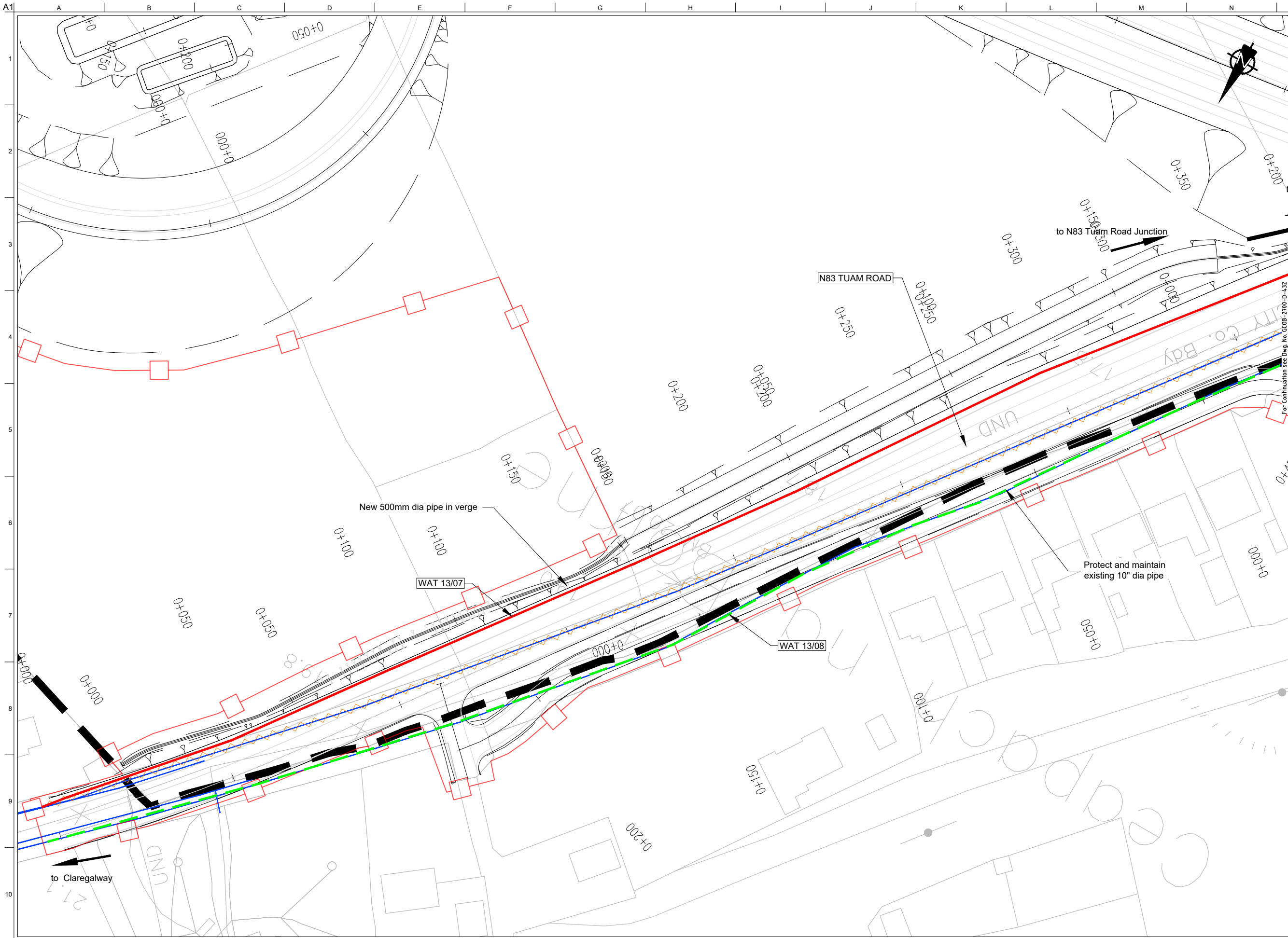
Drawing Status

For Information

Job No	Drawing No	Issue
233985-00	GCOB-2700-D-430	11

DESIGN REPORT

- Legend:**
-  City Boundary
 -  Proposed Development Boundary
 -  Proposed Road Development
 -  Proposed watermain diversion
 -  Protect and maintain existing watermain
 -  Proposed sluice valve
 -  Proposed watermain sleeve
 -  Existing watermain service
 -  Proposed Decommissioned watermain service
 -  Proposed Culvert
 -  Structure
 -  Proposed Attenuation Pond / Infiltration Basin / Wetlands
 -  Proposed Stream Diversion
 -  Proposed New Service Connection



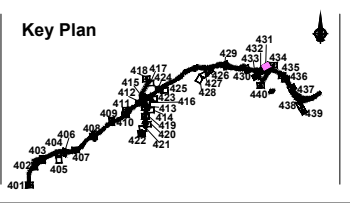
San áireamh tá sonraíocht Shuirbhíreacht Ordnáis Éireann arna atáirgeadh fust Cheadúnas OSI Uimh. 2010/18CCMA/Comhairle Contae na Gaillimhe. Sárúinn atáirgeadh neamhdaraithe cóipeacht Shuirbhíreacht Ordnáis Éireann agus Rialtas na hÉireann. © Suirbhíreacht Ordnáis Éireann, 2010.

© Suirbhíreacht Ordnáis Éireann. Gach ceart ar chosaint.
Uimhir cheadúnais 2010/18CCMA/Comhairle Contae na Gaillimhe.

Includes Ordnance Survey Ireland data reproduced under OSI Licence number 2010/18CCMA/Galway County Council.
Unauthorised reproduction infringes Ordnance Survey Ireland and Government of Ireland copyright. © Ordnance Survey Ireland, 2010.

© Ordnance Survey Ireland. All rights reserved. Licence number 2010/18CCMA/Galway County Council.

Clients

Consultant



Corporate House
City East Business Park
Ballybrit, Galway, Ireland.

Tel +353 (0)91 460675
www.N6GalwayCity.ie
www.arup.ie

Job Title
N6 Galway City Ring Road

Scale
1:1000 @ A3

Date:
February 2018

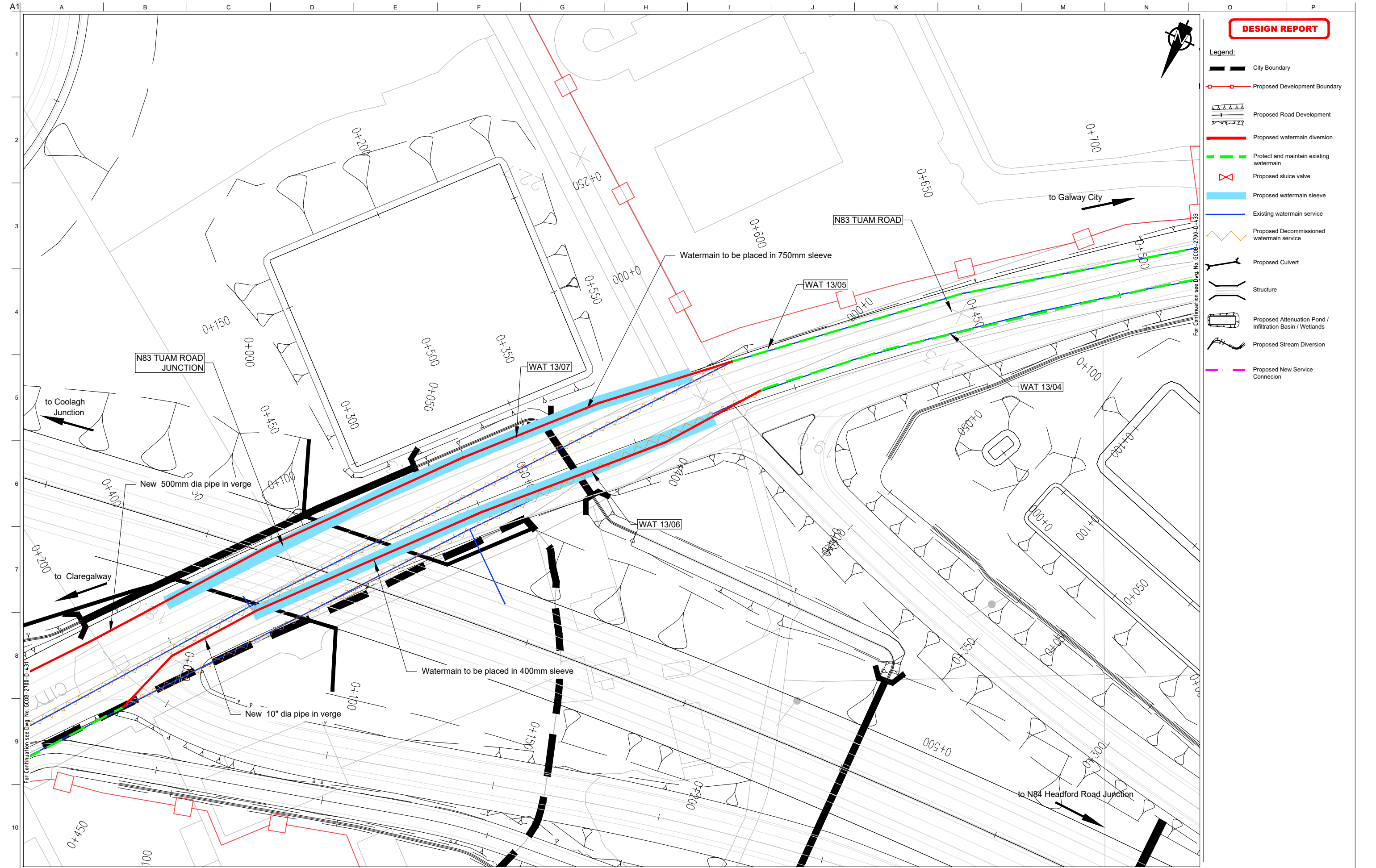
Issue	Date	By	Chkd	Appd
I1	22/02/2018	KJ	MH	EMC

Drawing Title
Utility / Service Drawings
Watermain Diversion Requirements
Sheet 31 of 40

Drawing Status

For Information

Job No	Drawing No	Issue
233985-00	GCOB-2700-D-431	11



DESIGN REPORT

- Legend:
- City Boundary
 - Proposed Development Boundary
 - Proposed Road Development
 - Proposed watermain diversion
 - Protect and maintain existing watermain
 - Proposed sluice valve
 - Proposed watermain sleeve
 - Existing watermain service
 - Proposed Decommissioned watermain service
 - Proposed Culvert
 - Structure
 - Proposed Attenuation Pond / Infiltration Basin / Wetlands
 - Proposed Stream Diversion
 - Proposed New Service Connection

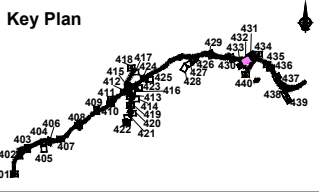
San áireamh tá sonraíocht Shuirbhíreachtí Ordánais Éireann arna áitirgeadh fúis Cheadúnas OSI Uimh. 2010/18CCMA/Comhairle Contae na Gaillimhe. Sárúinn áitirgeadh neamhdaraithe cóipeacht Shuirbhíreachtí Ordánais Éireann agus Rialtas na hÉireann. © Suirbhíreacht Ordánais Éireann, 2010.

© Suirbhíreacht Ordánais Éireann. Gach ceart ar chosaint. Uimhir cheadúnais 2010/18CCMA/Comhairle Contae na Gaillimhe.

Includes Ordnance Survey Ireland data reproduced under OSI Licence number 2010/18CCMA/Galway County Council. Unauthorised reproduction infringes Ordnance Survey Ireland and Government of Ireland copyright. © Ordnance Survey Ireland, 2010.

© Ordnance Survey Ireland. All rights reserved. Licence number 2010/18CCMA/Galway County Council.

Clients



Consultant

Corporate House
City East Business Park
Ballybrit, Galway, Ireland.

Tel +353 (0)91 460675
www.N6GalwayCity.ie
www.arup.ie

Job Title
N6 Galway City Ring Road

Scale
1:1000 @ A3

Date
February 2018

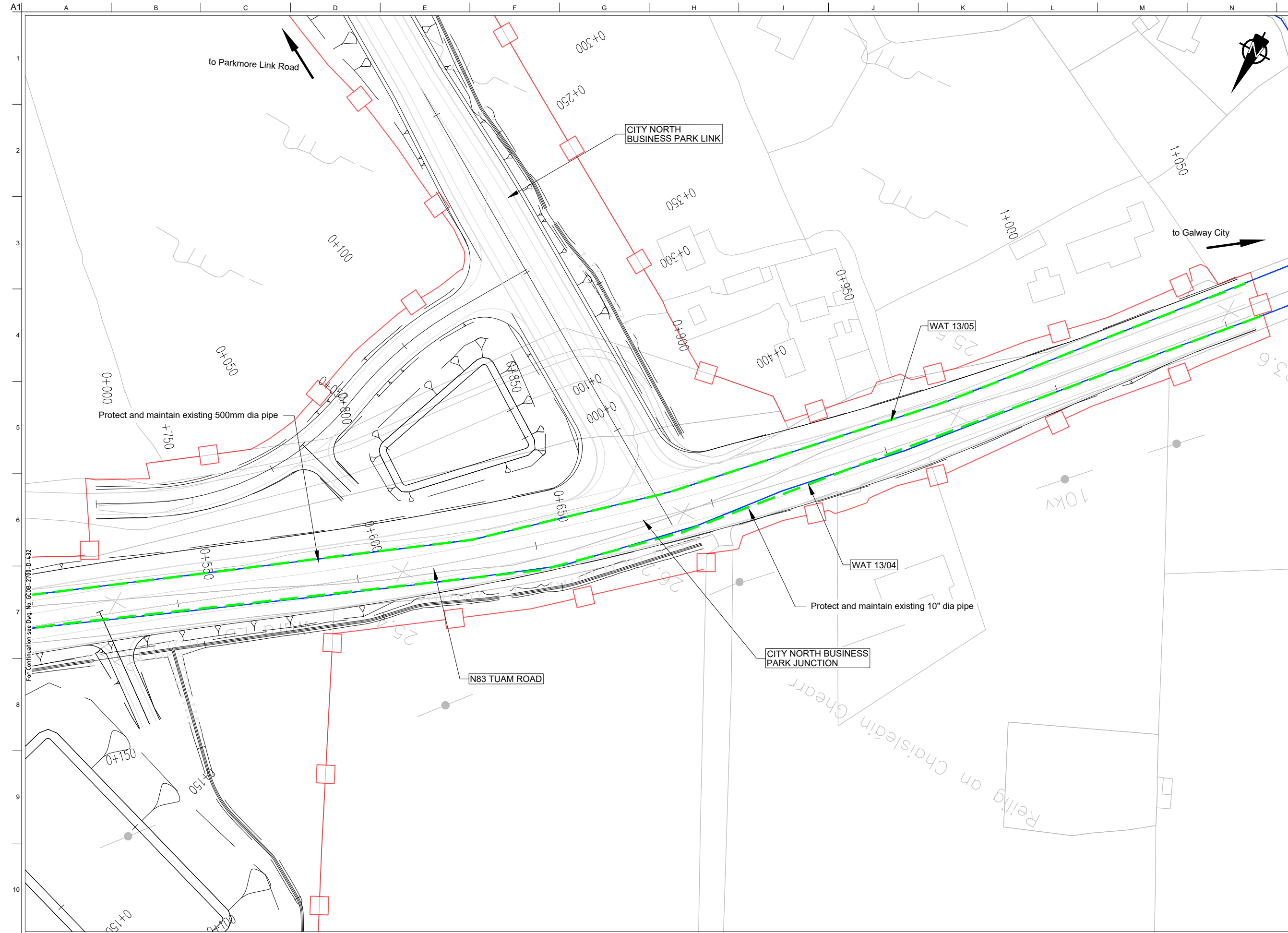
Issue	Date	By	Chkd	Appd
I1	22/02/2018	KJ	MH	EMC

Drawing Title
Utility / Service Drawings
Watermain Diversion Requirements
Sheet 32 of 40

Drawing Status

For Information

Job No	Drawing No	Issue
233985-00	GCOB-2700-D-432	11



DESIGN REPORT

- Legend:
- City Boundary
 - Proposed Development Boundary
 - Proposed Road Development
 - Proposed watermain diversion
 - Protect and maintain existing watermain
 - Proposed sluice valve
 - Proposed watermain sleeve
 - Existing watermain service
 - Proposed Decommissioned watermain service
 - Proposed Culvert
 - Structure
 - Proposed Attenuation Pond / Infiltration Basin / Wetlands
 - Proposed Stream Diversion
 - Proposed New Service Connection

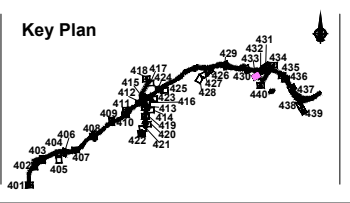
San áireamh tá sonraíocht Shuirbhíreachtí Ordánais Éireann arna áitirgeadh fust Cheadúnas OSI Uimh. 2010/18CCMA/Comhairle Contae na Gaillimhe. Sírtaíonn áitirgeadh neamhdaraithe cóipeacht Shuirbhíreachtí Ordánais Éireann agus Rialtas na hÉireann. © Suirbhíreacht Ordánais Éireann, 2010.

© Suirbhíreacht Ordánais Éireann. Gach ceart ar chosaint.
Uimhir cheadúnais 2010/18CCMA/Comhairle Contae na Gaillimhe.

Includes Ordnance Survey Ireland data reproduced under OSI Licence number 2010/18CCMA/Galway County Council.
Unauthorised reproduction infringes Ordnance Survey Ireland and Government of Ireland copyrights. © Ordnance Survey Ireland, 2010.

© Ordnance Survey Ireland. All rights reserved. Licence number 2010/18CCMA/Galway County Council.

Clients



Consultant

Corporate House
City East Business Park
Ballybrit, Galway, Ireland.

Tel +353 (0)91 460675
www.N6GalwayCity.ie
www.arup.ie

Job Title
N6 Galway City Ring Road

Scale
1:1000 @ A3

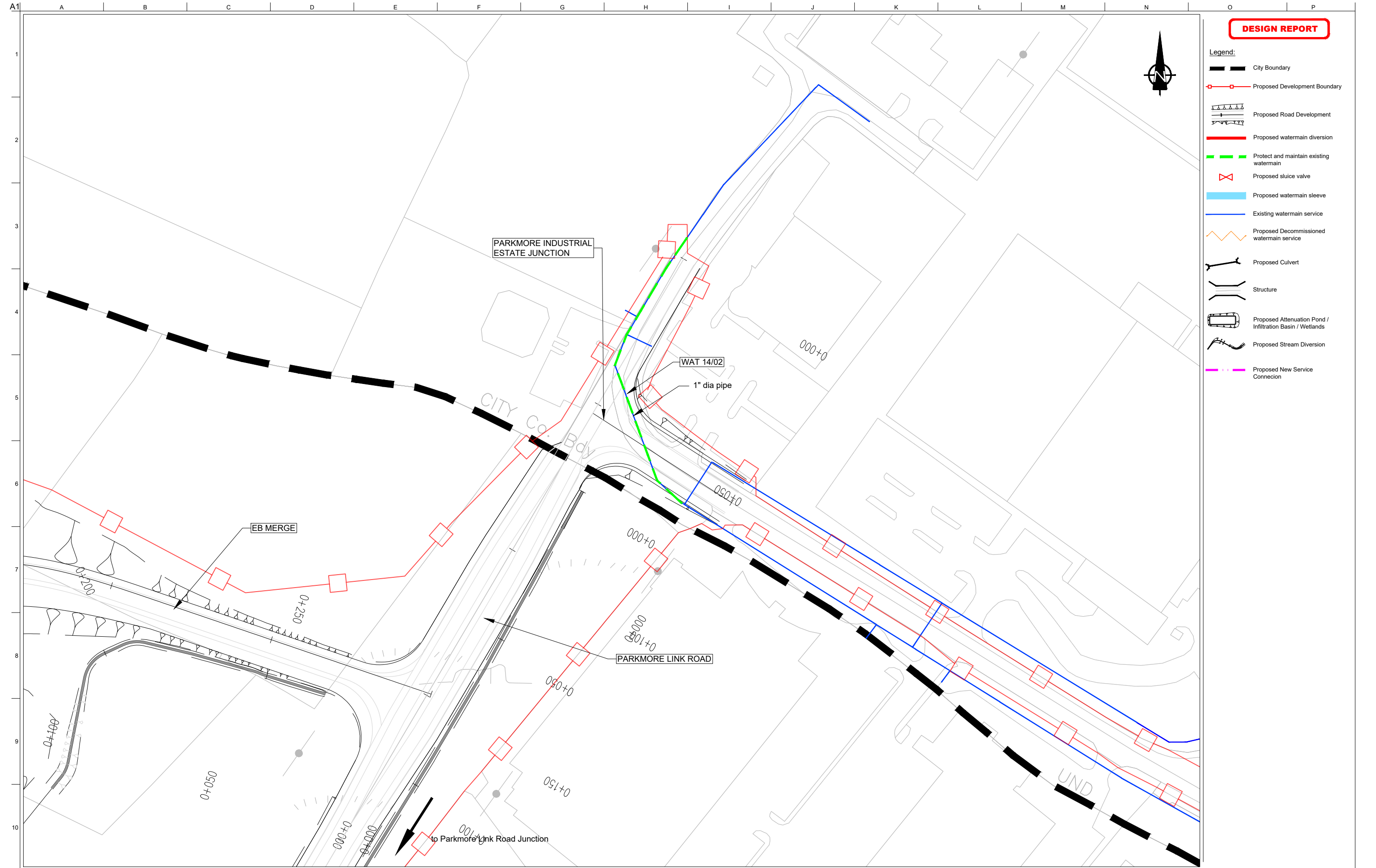
Date:
February 2018

Issue	Date	By	Chkd	Appd
I1	22/02/2018	KJ	MH	EMC

Drawing Title
Utility / Service Drawings
Watermain Diversion Requirements
Sheet 33 of 40

Drawing Status
For Information

Job No 233985-00	Drawing No GCOB-2700-D-433	Issue 11
----------------------------	--------------------------------------	--------------------



DESIGN REPORT

- Legend:**
- City Boundary
 - Proposed Development Boundary
 - Proposed Road Development
 - Proposed watermain diversion
 - Protect and maintain existing watermain
 - Proposed sluice valve
 - Proposed watermain sleeve
 - Existing watermain service
 - Proposed Decommissioned watermain service
 - Proposed Culvert
 - Structure
 - Proposed Attenuation Pond / Infiltration Basin / Wetlands
 - Proposed Stream Diversion
 - Proposed New Service Connection



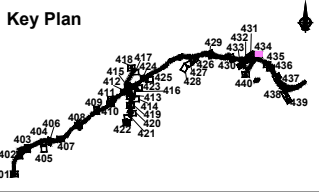
San áireamh tá sonraíocht Shuirbhíreacht Ordnáis Éireann arna atáirgeadh fust Cheadúnas OSI Uimh. 2010/18CCMA/Comhairle Contae na Gaillimhe. Sírtaíonn atáirgeadh neamhdaraithe cóipeacht Shuirbhíreacht Ordnáis Éireann agus Rialtas na hÉireann. © Suirbhíreacht Ordnáis Éireann, 2010.

© Suirbhíreacht Ordnáis Éireann. Gach ceart ar chosaint.
Uimhir cheadúnais 2010/18CCMA/Comhairle Contae na Gaillimhe.

Includes Ordnance Survey Ireland data reproduced under OSI Licence number 2010/18CCMA/Galway County Council.
Unauthorised reproduction infringes Ordnance Survey Ireland and Government of Ireland copyrights. © Ordnance Survey Ireland, 2010.

© Ordnance Survey Ireland. All rights reserved. Licence number 2010/18CCMA/Galway County Council.

Clients



Consultant

Corporate House
City East Business Park
Ballybrit, Galway, Ireland.

Tel +353 (0)91 460675
www.N6GalwayCity.ie
www.arup.ie

Job Title
N6 Galway City Ring Road

Scale
1:1000 @ A3

Date:
February 2018

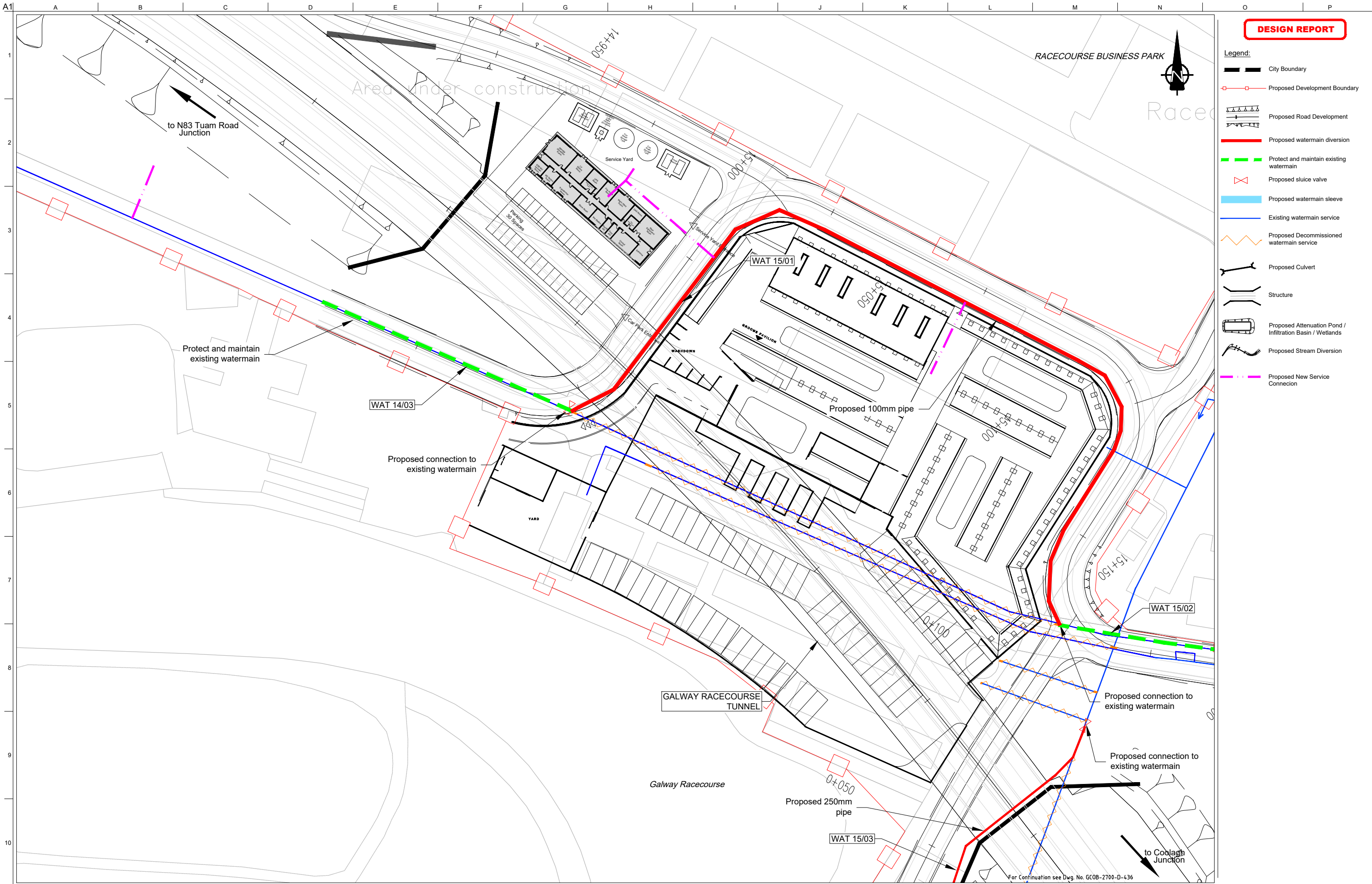
Issue	Date	By	Chkd	Appd
I1	22/02/2018	KJ	MH	EMC

Drawing Title
Utility / Service Drawings
Watermain Diversion Requirements
Sheet 34 of 40

Drawing Status

For Information

Job No	Drawing No	Issue
233985-00	GCOB-2700-D-434	11



DESIGN REPORT

- Legend:**
- City Boundary
 - Proposed Development Boundary
 - Proposed Road Development
 - Proposed watermain diversion
 - Protect and maintain existing watermain
 - Proposed sluice valve
 - Proposed watermain sleeve
 - Existing watermain service
 - Proposed Decommissioned watermain service
 - Proposed Culvert
 - Structure
 - Proposed Attenuation Pond / Infiltration Basin / Wetlands
 - Proposed Stream Diversion
 - Proposed New Service Connection

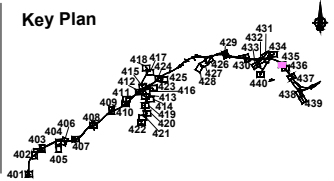
Son áireamh tá sonraíocht Shuirbhíreacht Ordánais Éireann arna áitirgeadh fust Cheadúnas OSI Uimh. 2010/18CCMA/Comhairle Contae na Gaillimhe. Sírtaíonn áitirgeadh neamhidaraithe cóipeacht Shuirbhíreacht Ordánais Éireann agus Rialtas na hÉireann. © Suirbhíreacht Ordánais Éireann, 2010.

© Suirbhíreacht Ordánais Éireann. Gach ceart ar chosaint. Uimhir cheadúnais 2010/18CCMA/Comhairle Contae na Gaillimhe.

Includes Ordnance Survey Ireland data reproduced under OSI Licence number 2010/18CCMA/Galway County Council. Unauthorised reproduction infringes Ordnance Survey Ireland and Government of Ireland copyright. © Ordnance Survey Ireland, 2010.

© Ordnance Survey Ireland. All rights reserved. Licence number 2010/18CCMA/Galway County Council.

Clients



Consultant

Corporate House
City East Business Park
Ballybrit, Galway, Ireland.

Tel +353 (0)91 460675
www.N6GalwayCity.ie
www.arup.ie

Job Title
N6 Galway City Ring Road

Scale
1:1000 @ A3

Date:
February 2018

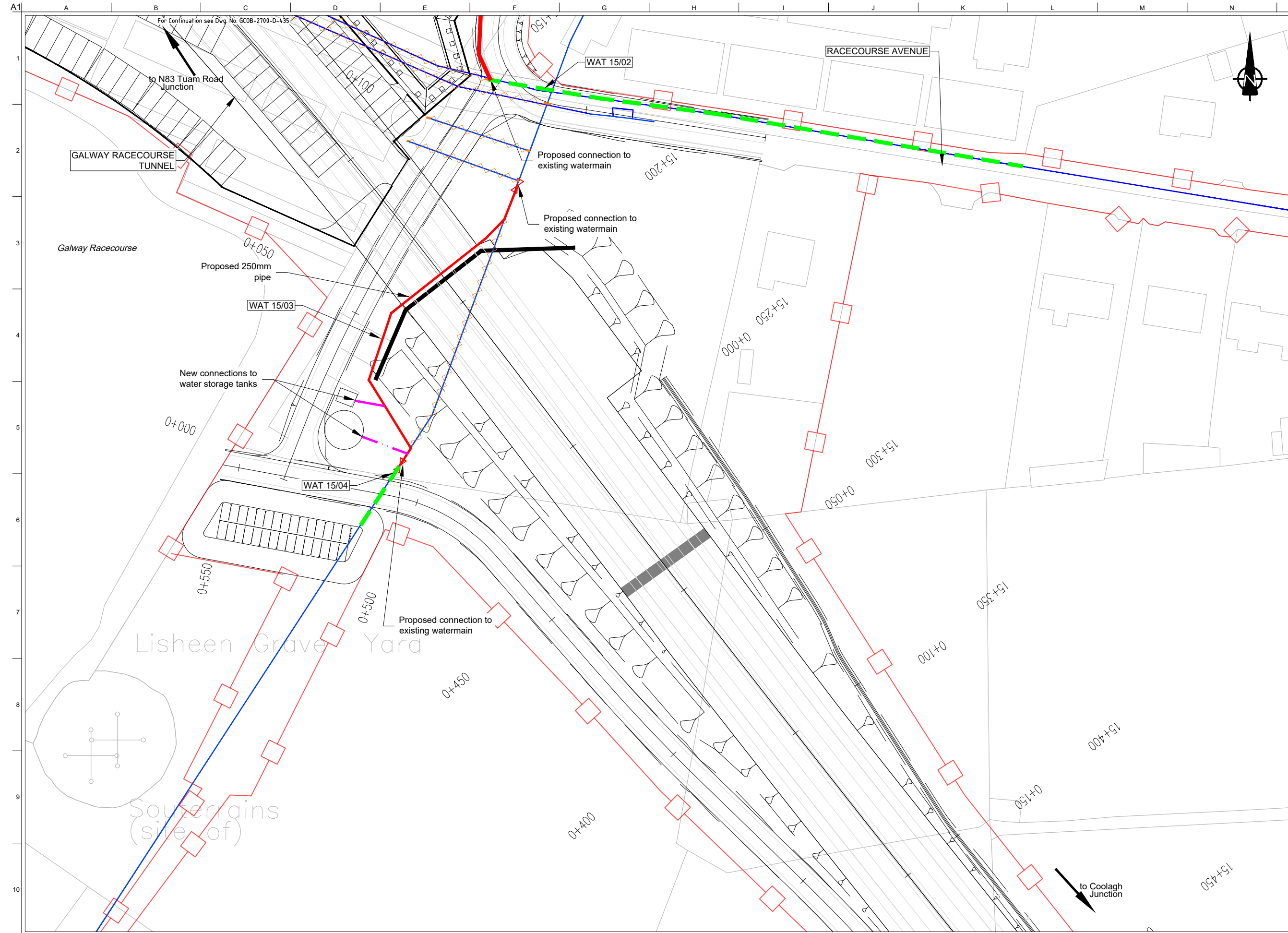
Issue	Date	By	Chkd	Appd
I1	22/02/2018	KJ	MH	EMC

Drawing Title
Utility / Service Drawings
Watermain Diversion Requirements
Sheet 35 of 40

Drawing Status

For Information

Job No	Drawing No	Issue
233985-00	GCOB-2700-D-435	11



DESIGN REPORT

- Legend:
- City Boundary
 - Proposed Development Boundary
 - Proposed Road Development
 - Proposed watermain diversion
 - Protect and maintain existing watermain
 - Proposed sluice valve
 - Proposed watermain sleeve
 - Existing watermain service
 - Proposed Decommissioned watermain service
 - Proposed Culvert
 - Structure
 - Proposed Attenuation Pond / Infiltration Basin / Wetlands
 - Proposed Stream Diversion
 - Proposed New Service Connection

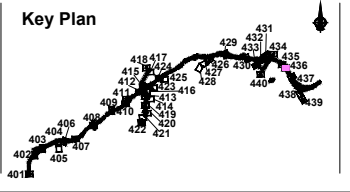
San áireamh tá sonraíocht Shuirbhíreachtí Ordánais Éireann arna atáirgeadh fust Cheadúnas OSI Uimh. 2010/18CCMA/Comhairle Contae na Gaillimhe. Sárúinn atáirgeadh neamhdaraithe cóipeacht Shuirbhíreachtí Ordánais Éireann agus Rialtas na hÉireann. © Suirbhíreacht Ordánais Éireann, 2010.

© Suirbhíreacht Ordánais Éireann. Gach ceart ar chosaint.
Uimhir cheadúnais 2010/18CCMA/Comhairle Contae na Gaillimhe.

Includes Ordnance Survey Ireland data reproduced under OSI Licence number 2010/18CCMA/Galway County Council.
Unauthorised reproduction infringes Ordnance Survey Ireland and Government of Ireland copyrights. © Ordnance Survey Ireland, 2010.

© Ordnance Survey Ireland. All rights reserved. Licence number 2010/18CCMA/Galway County Council.

Clients



Consultant

Corporate House
City East Business Park
Ballybrit, Galway, Ireland.

Tel +353 (0)91 460675
www.N6GalwayCity.ie
www.arup.ie

Job Title
N6 Galway City Ring Road

Scale
1:1000 @ A3

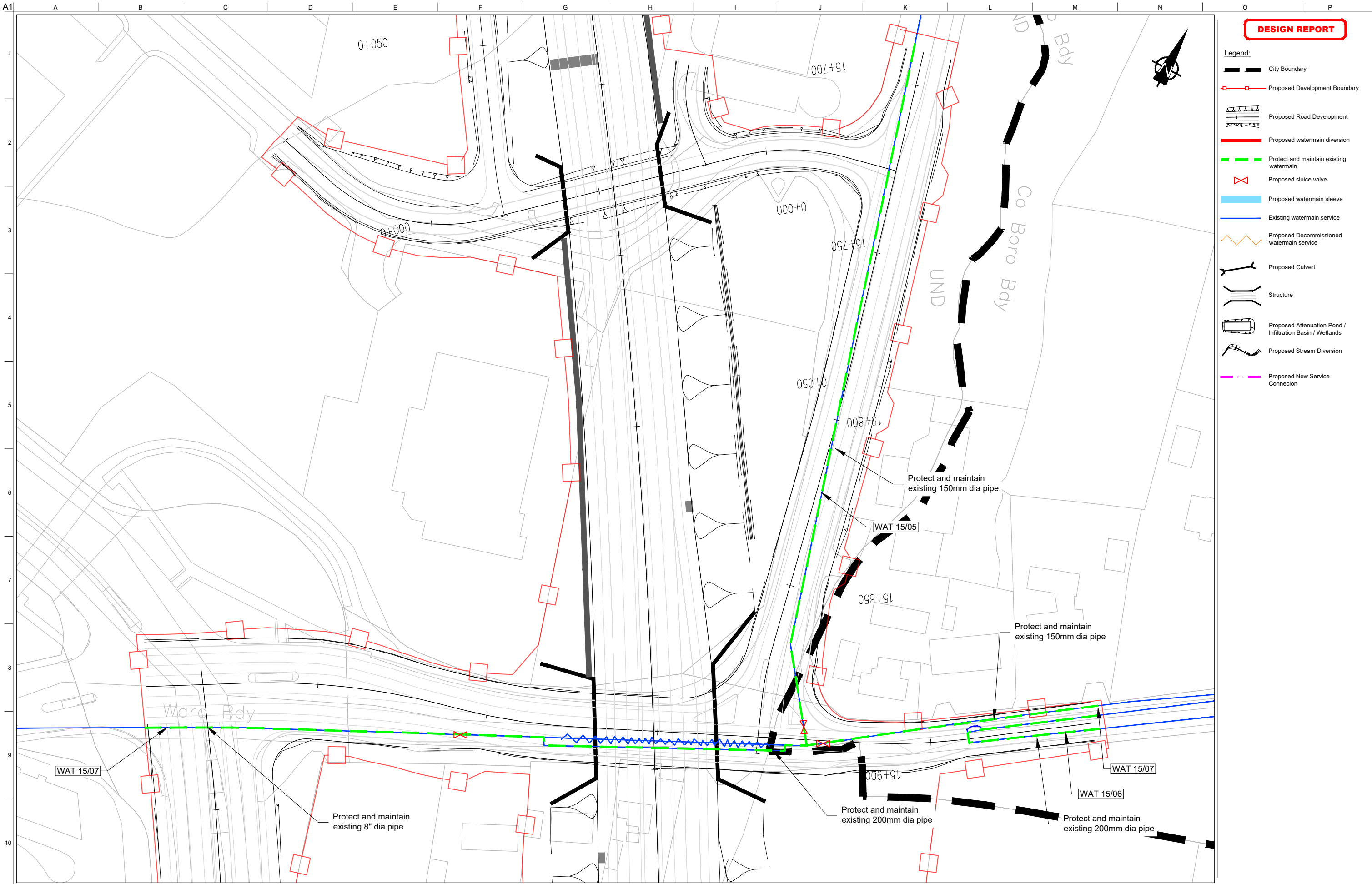
Date
February 2018

Issue	Date	By	Chkd	Appd
I1	22/02/2018	KJ	MH	EMC

Drawing Title
Utility / Service Drawings
Watermain Diversion Requirements
Sheet 36 of 40

Drawing Status
For Information

Job No	Drawing No	Issue
233985-00	GCOB-2700-D-436	11



DESIGN REPORT

- Legend:**
- City Boundary
 - Proposed Development Boundary
 - Proposed Road Development
 - Proposed watermain diversion
 - Protect and maintain existing watermain
 - Proposed sluice valve
 - Proposed watermain sleeve
 - Existing watermain service
 - Proposed Decommissioned watermain service
 - Proposed Culvert
 - Structure
 - Proposed Attenuation Pond / Infiltration Basin / Wetlands
 - Proposed Stream Diversion
 - Proposed New Service Connection

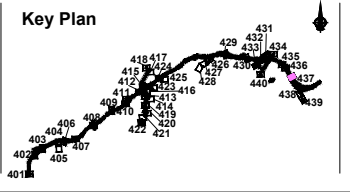
San áireamh tá sonraíocht Shuirbhíreacht Orlánáis Éireann arna áitirgeadh fúis Cheadúnas OSI Uimh. 2010/18CCMA/Comhairle Contae na Gaillimhe. Sírtaíonn áitirgeadh neamhdaraithe cóipeacht Shuirbhíreacht Orlánáis Éireann agus Rialtas na hÉireann. © Suirbhíreacht Orlánáis Éireann, 2010.

© Suirbhíreacht Orlánáis Éireann. Gach ceart ar chosaint.
Uimhir cheadúnais 2010/18CCMA/Comhairle Contae na Gaillimhe.

Includes Ordnance Survey Ireland data reproduced under OSI Licence number 2010/18CCMA/Galway County Council.
Unauthorised reproduction infringes Ordnance Survey Ireland and Government of Ireland copyrights. © Ordnance Survey Ireland, 2010.

© Ordnance Survey Ireland. All rights reserved. Licence number 2010/18CCMA/Galway County Council.

Clients



Consultant

Corporate House
City East Business Park
Ballybrit, Galway, Ireland.

Tel +353 (0)91 460675
www.N6GalwayCity.ie
www.arup.ie

Job Title
N6 Galway City Ring Road

Scale
1:1000 @ A3

Date:
February 2018

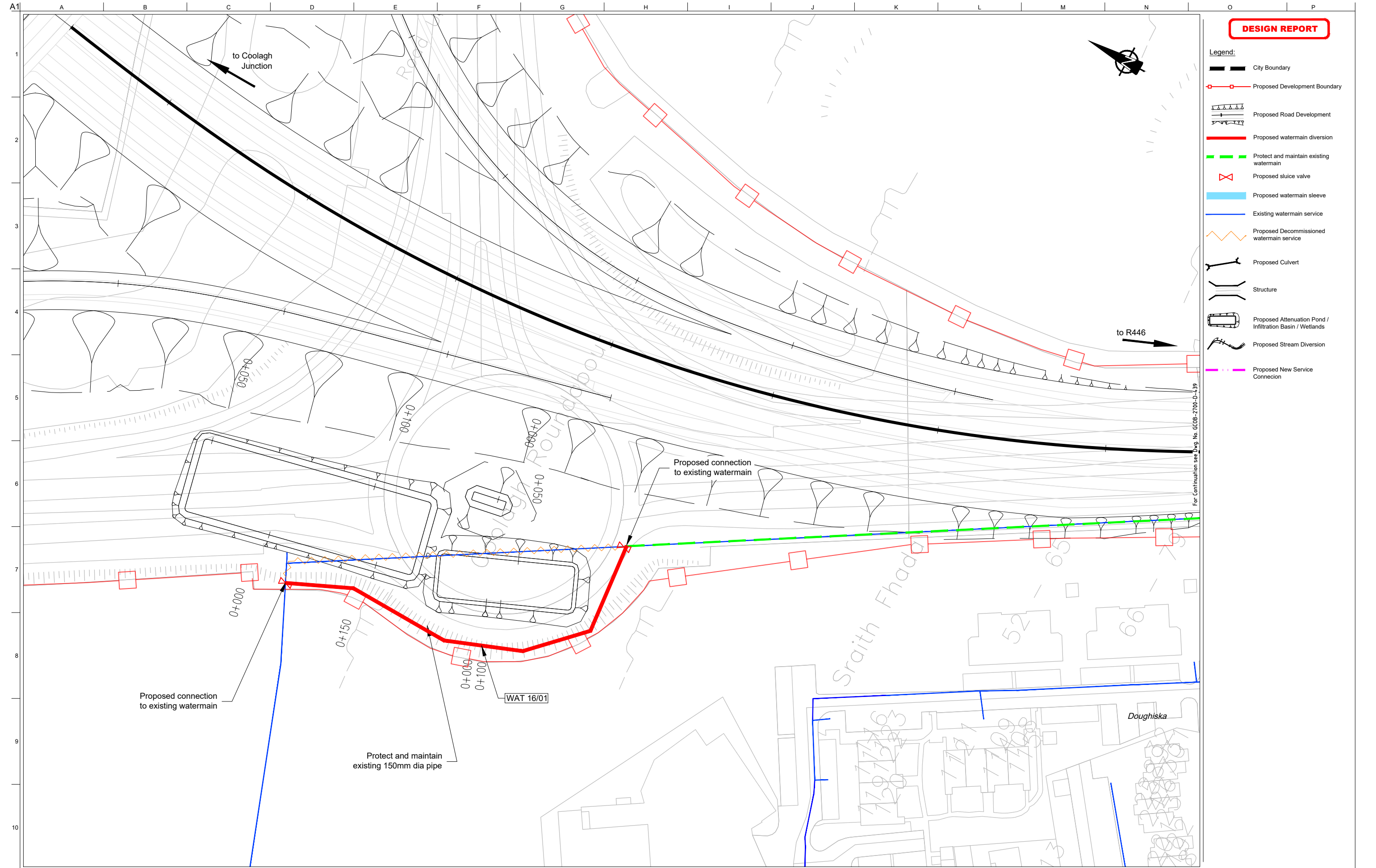
Issue	Date	By	Chkd	Appd
I1	22/02/2018	KJ	MH	EMC

Drawing Title
Utility / Service Drawings
Watermain Diversion Requirements
Sheet 37 of 40

Drawing Status

For Information

Job No	Drawing No	Issue
233985-00	GCOB-2700-D-437	11



DESIGN REPORT

- Legend:**
- City Boundary
 - Proposed Development Boundary
 - Proposed Road Development
 - Proposed watermain diversion
 - Protect and maintain existing watermain
 - Proposed sluice valve
 - Proposed watermain sleeve
 - Existing watermain service
 - Proposed Decommissioned watermain service
 - Proposed Culvert
 - Structure
 - Proposed Attenuation Pond / Infiltration Basin / Wetlands
 - Proposed Stream Diversion
 - Proposed New Service Connection

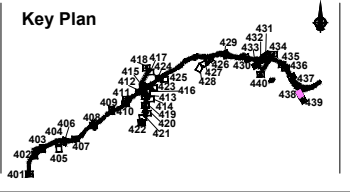
San áireamh tá sonraíocht Shuirbhíreacht Ordnáis Éireann arna atáirgeadh fust Cheadúnas OSI Uimh. 2010/18CCMA/Comhairle Contae na Gaillimhe. Sárúinn atáirgeadh neamhdaraithe cóipeacht Shuirbhíreacht Ordnáis Éireann agus Rialtas na hÉireann. © Suirbhíreacht Ordnáis Éireann, 2010.

© Suirbhíreacht Ordnáis Éireann. Gach ceart ar chosaint.
Uimhir cheadúnais 2010/18CCMA/Comhairle Contae na Gaillimhe.

Includes Ordnance Survey Ireland data reproduced under OSI Licence number 2010/18CCMA/Galway County Council.
Unauthorized reproduction infringes Ordnance Survey Ireland and Government of Ireland copyrights. © Ordnance Survey Ireland, 2010.

© Ordnance Survey Ireland. All rights reserved. Licence number 2010/18CCMA/Galway County Council.

Clients



Consultant

Corporate House
City East Business Park
Ballybrit, Galway, Ireland.

Tel +353 (0)91 460675
www.N6GalwayCity.ie
www.arup.ie

Job Title
N6 Galway City Ring Road

Scale
1:1000 @ A3

Date:
February 2018

Issue	Date	By	Chkd	Appd
I1	22/02/2018	KJ	MH	EMC















Drawing Title
Utility / Service Drawings
Watermain Diversion Requirements
Sheet 38 of 40

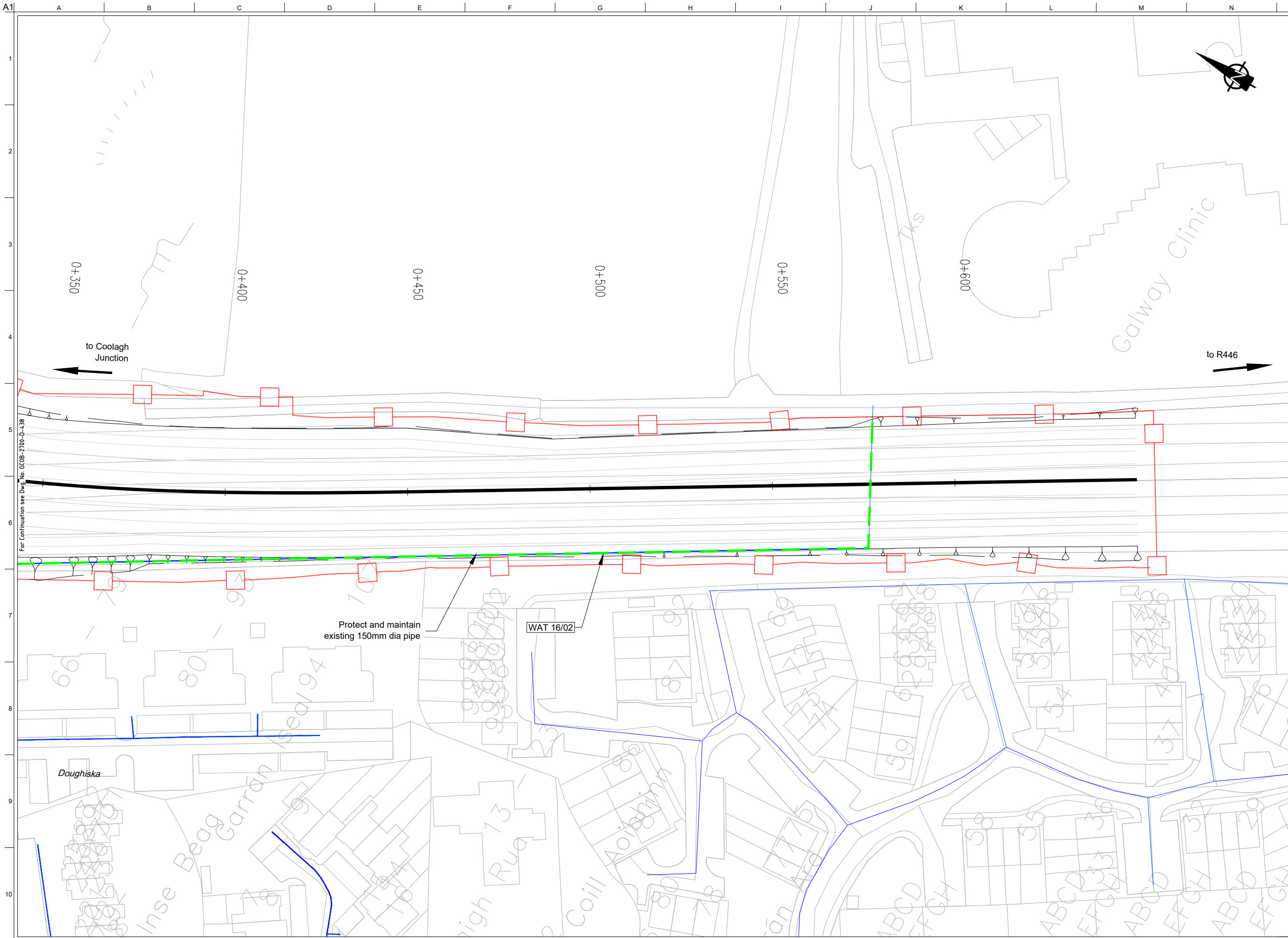
Drawing Status

For Information

Job No	Drawing No	Issue
233985-00	GCOB-2700-D-438	11

DESIGN REPORT

- Legend:**
-  City Boundary
 -  Proposed Development Boundary
 -  Proposed Road Development
 -  Proposed watermain diversion
 -  Protect and maintain existing watermain
 -  Proposed sluice valve
 -  Proposed watermain sleeve
 -  Existing watermain service
 -  Proposed Decommissioned watermain service
 -  Proposed Culvert
 -  Structure
 -  Proposed Attenuation Pond / Infiltration Basin / Wetlands
 -  Proposed Stream Diversion
 -  Proposed New Service Connection



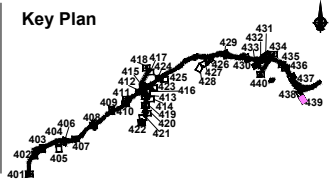
San áireamh tá sonraíocht Shuirbhíreacht Ordánais Éireann arna áitirgeadh fúis Cheadúnas OSI Uimh. 2010/18CCMA/Comhairle Contae na Gaillimhe. Sírtaíonn áitirgeadh neamhdaraithe cóipeacht Shuirbhíreacht Ordánais Éireann agus Rialtas na hÉireann. © Suirbhíreacht Ordánais Éireann, 2010.

© Suirbhíreacht Ordánais Éireann. Gach ceart ar chosaint.
Uimhir cheadúnais 2010/18CCMA/Comhairle Contae na Gaillimhe.

Includes Ordnance Survey Ireland data reproduced under OSI Licence number 2010/18CCMA/Galway County Council.
Unauthorised reproduction infringes Ordnance Survey Ireland and Government of Ireland copyrights. © Ordnance Survey Ireland, 2010.

© Ordnance Survey Ireland. All rights reserved. Licence number 2010/18CCMA/Galway County Council.

Clients

Consultant



Corporate House
City East Business Park
Ballybrit, Galway, Ireland.

Tel +353 (0)91 460675
www.N6GalwayCity.ie
www.arup.ie

Job Title
N6 Galway City Ring Road

Scale
1:1000 @ A3

Date:
February 2018

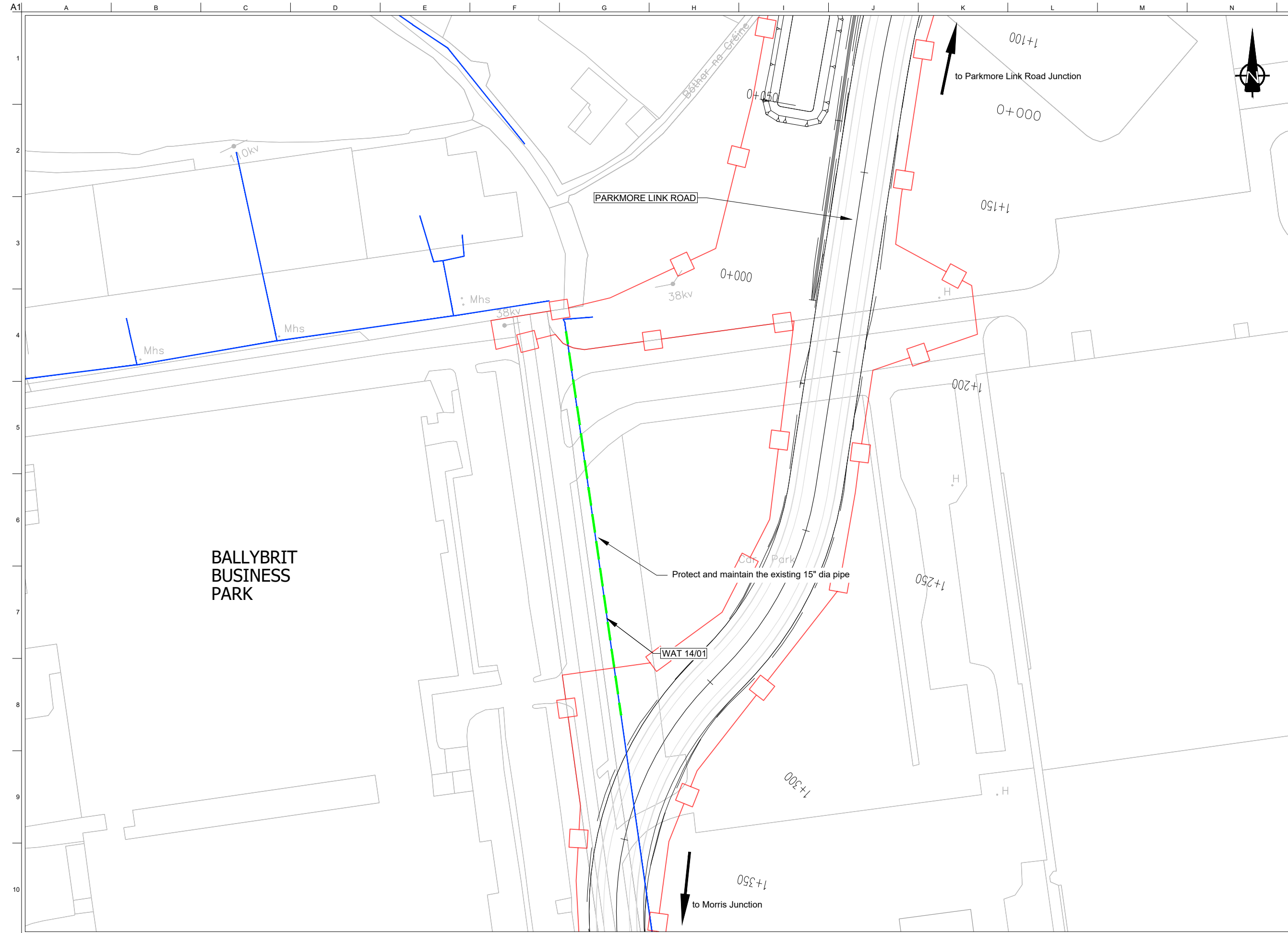
Issue	Date	By	Chkd	Appd
I1	22/02/2018	KJ	MH	EMC

Drawing Title
Utility / Service Drawings
Watermain Diversion Requirements
Sheet 39 of 40

Drawing Status

For Information

Job No	Drawing No	Issue
233985-00	GCOB-2700-D-439	11



DESIGN REPORT

- Legend:**
- City Boundary
 - Proposed Development Boundary
 - Proposed Road Development
 - Proposed watermain diversion
 - Protect and maintain existing watermain
 - Proposed sluice valve
 - Proposed watermain sleeve
 - Existing watermain service
 - Proposed Decommissioned watermain service
 - Proposed Culvert
 - Structure
 - Proposed Attenuation Pond / Infiltration Basin / Wetlands
 - Proposed Stream Diversion
 - Proposed New Service Connection



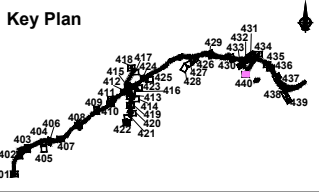
San áireamh tá sonraíocht Shuirbhíreacht Orlánáis Éireann arna atáirgeadh fúis Cheadúnas OSI Uimh. 2010/18CCMA/Comhairle Contae na Gaillimhe. Sírtaíonn atáirgeadh neamhdaraithe cóipeacht Shuirbhíreacht Orlánáis Éireann agus Rialtas na hÉireann. © Suirbhíreacht Orlánáis Éireann, 2010.

© Suirbhíreacht Orlánáis Éireann. Gach ceart ar chosaint.
Uimhir cheadúnais 2010/18CCMA/Comhairle Contae na Gaillimhe.

Includes Ordnance Survey Ireland data reproduced under OSI Licence number 2010/18CCMA/Galway County Council.
Unauthorised reproduction infringes Ordnance Survey Ireland and Government of Ireland copyrights. © Ordnance Survey Ireland, 2010.

© Ordnance Survey Ireland. All rights reserved. Licence number 2010/18CCMA/Galway County Council.

Clients



Consultant

Corporate House
City East Business Park
Ballybrit, Galway, Ireland.

Tel +353 (0)91 460675
www.N6GalwayCity.ie
www.arup.ie

Job Title
N6 Galway City Ring Road

Scale
1:1000 @ A3

Date:
February 2018

Issue	Date	By	Chkd	Appd
I1	22/02/2018	KJ	MH	EMC

Drawing Title
Utility / Service Drawings
Watermain Diversion Requirements
Sheet 40 of 40

Drawing Status

For Information

Job No	Drawing No	Issue
233985-00	GCOB-2700-D-440	11